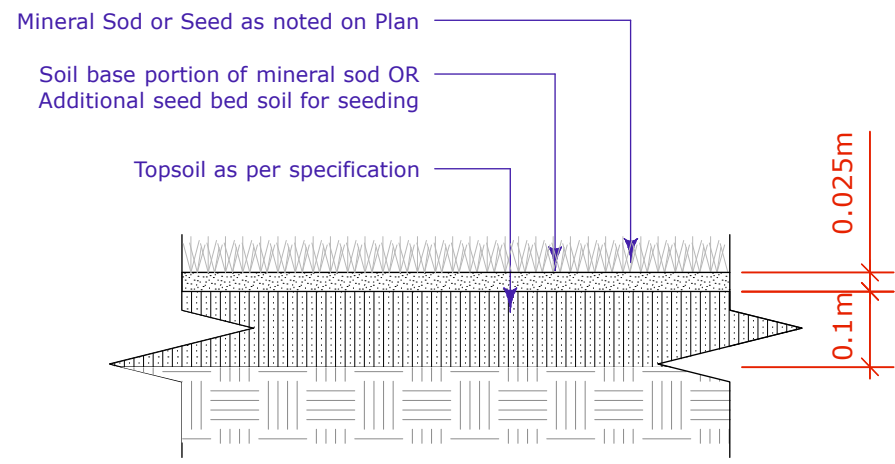


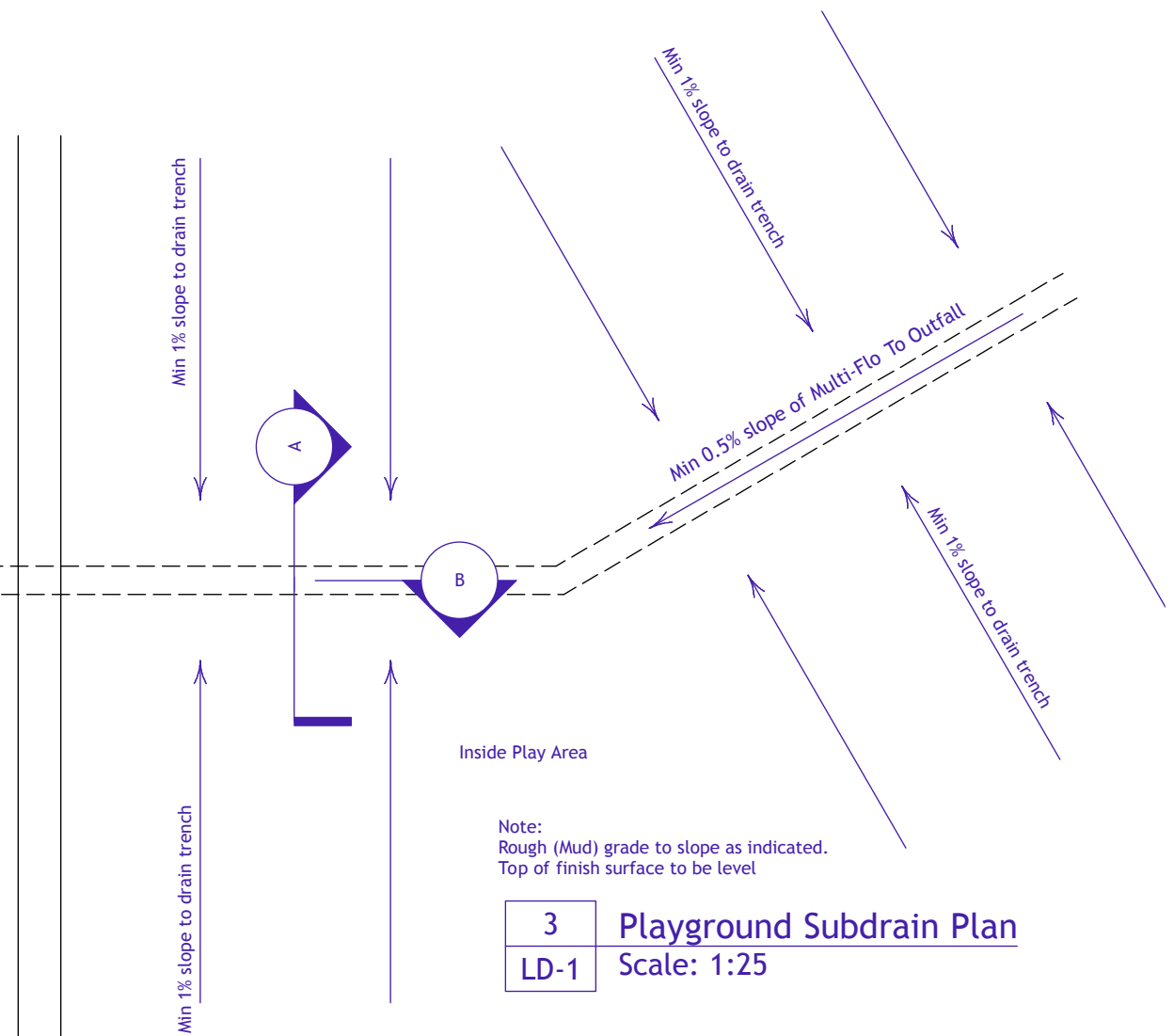
**2** Sod Pattern  
LD-1 Scale: 1:50



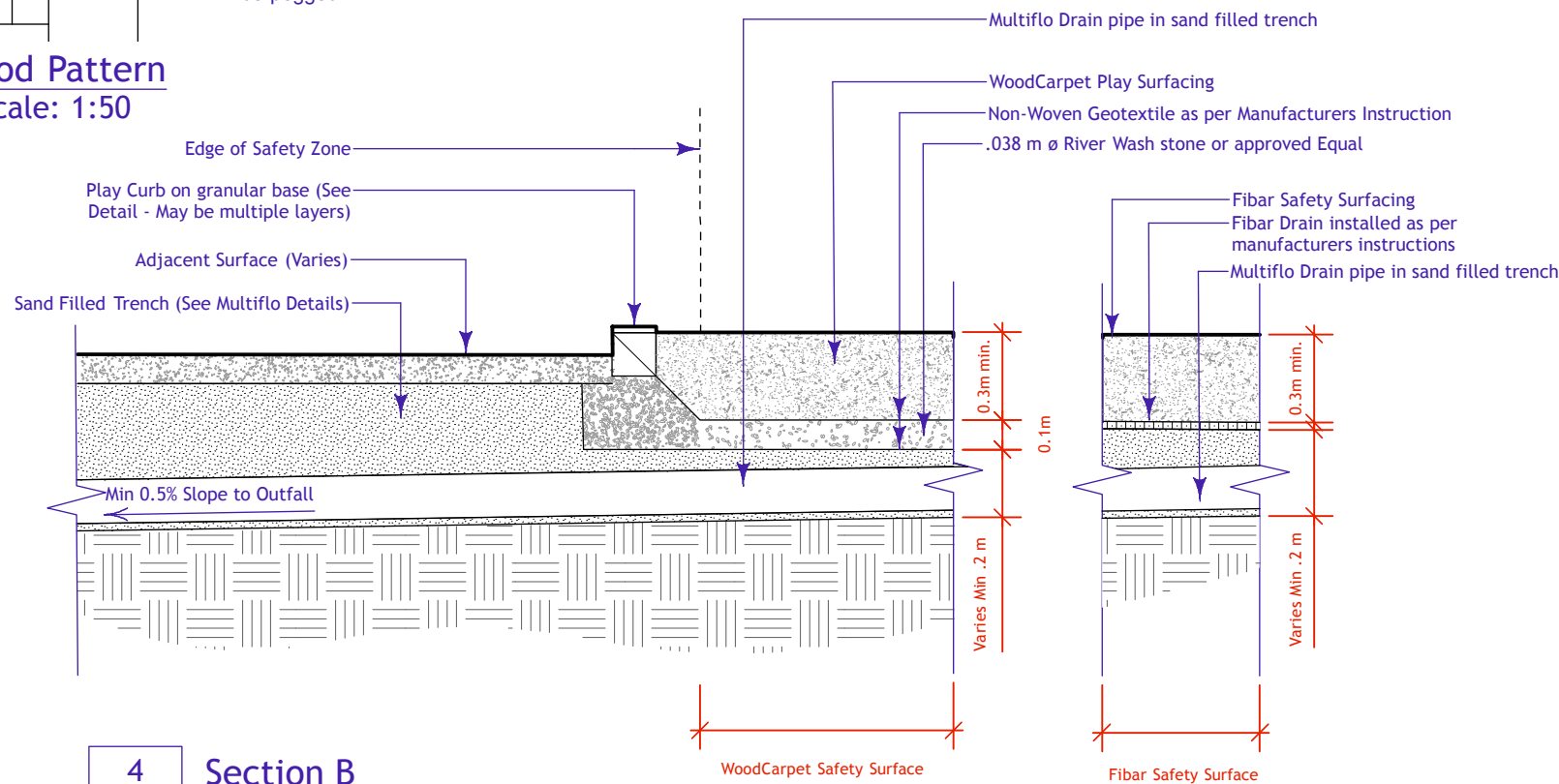
**1** Sod Detail  
LD-1 Scale: 1:10

Min 0.5% slope of Multi-Flo To Outfall

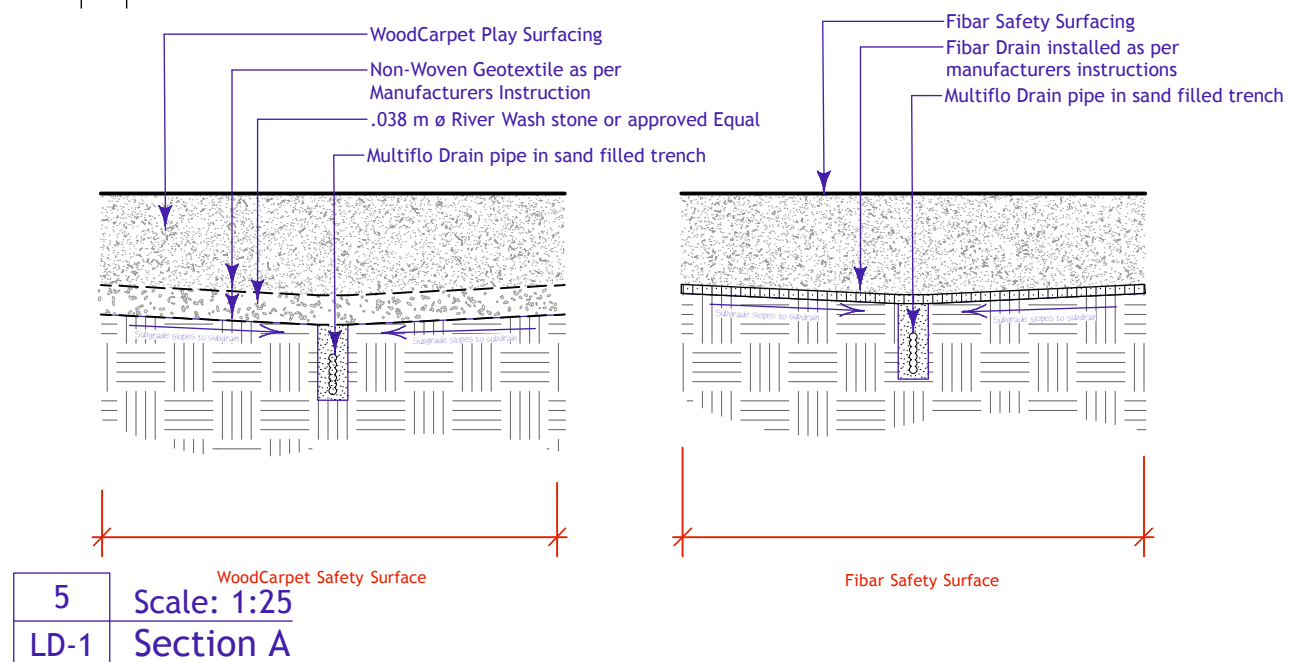
Outside of Play Area



**3** Playground Subdrain Plan  
LD-1 Scale: 1:25



**4** Section B  
LD-1 Scale: 1:25



**5** Section A  
LD-1 Scale: 1:25

2 6/24/12 For Bid Opportunity

No. Date Issue Notes

Drawing No.

LD-1 of Total Sheets

# Shaughnessy Park Playground Details

