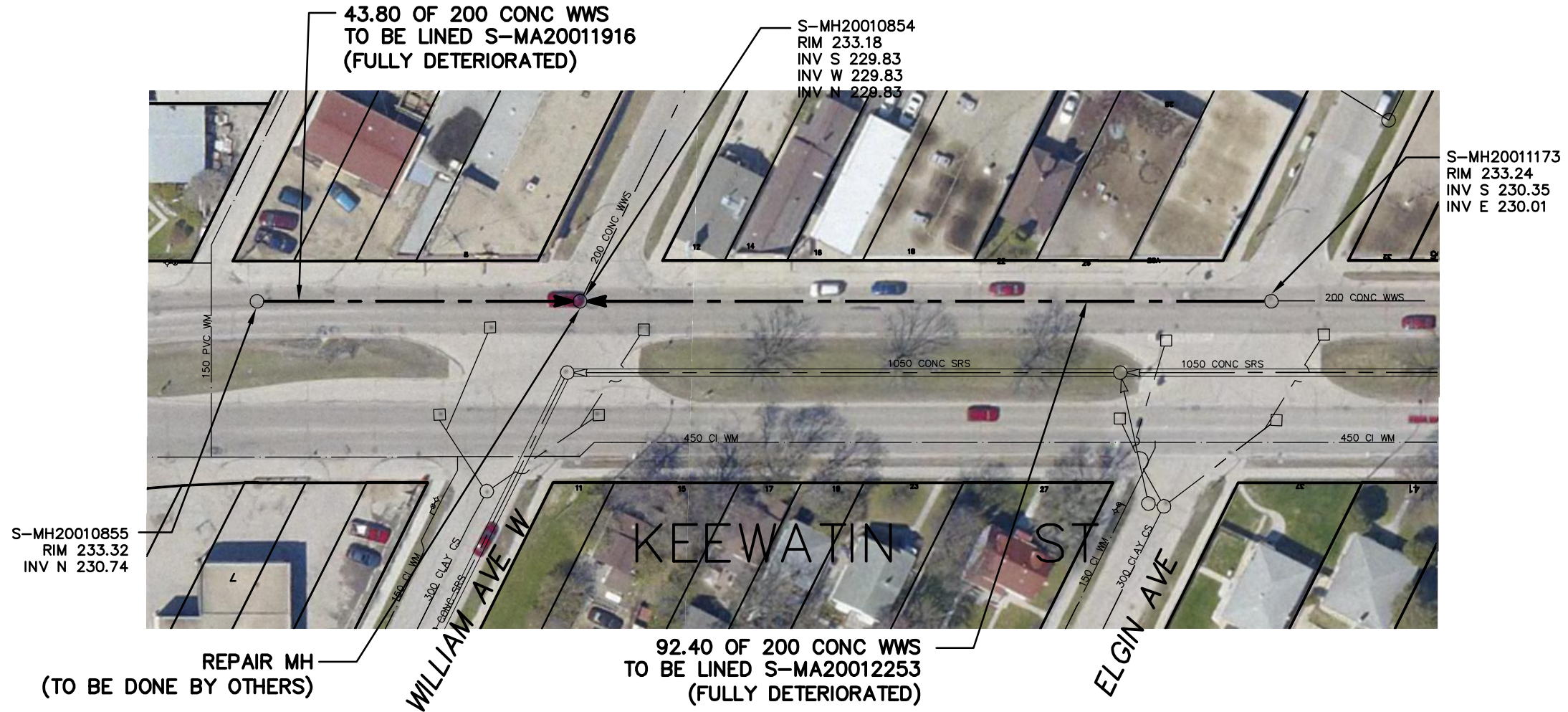
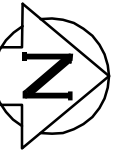


# KEEWATIN STREET



SEWER JUNCTION INFORMATION FROM SEWER VIDEO INSPECTION  
SEWER ID S-MA20012253  
DISTANCE FROM MH ID S-MH2001173

DISTANCE	DIAMETER	CLOCK
7.5	200	12
11.6	150	11
30.6	150	12
35.9	150	1
64.9	150	12
75.8	150	2

SEWER JUNCTION INFORMATION FROM SEWER VIDEO INSPECTION  
SEWER ID S-MA20011916  
DISTANCE FROM MH ID S-MH20010855

DISTANCE	DIAMETER	CLOCK
2.1	150	11
6.4	150	9
30.1	150	11

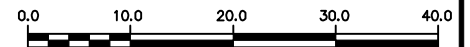
### WARNING

IF POWER EQUIPMENT OR EXPLOSIVES ARE TO BE USED FOR EXCAVATION ON THIS PROJECT THE CONTRACTOR MUST:

- 1) NOTIFY THE GAS COMPANY OF THE PROPOSED LOCATION OF EXCAVATION.
- 2) TAKE PRECAUTION TO AVOID DAMAGE TO GAS COMPANY INSTALLATIONS.

SEE PROVINCIAL REGULATION 210/72 FOR DETAILS

**METRIC**  
WHOLE NUMBERS INDICATE MILLIMETRES  
DECIMALIZED NUMBERS INDICATE METRES



<p>LOCATION APPROVED UNDERGROUND STRUCTURES</p> <p>SUPV. U/G STRUCTURES COMMITTEE _____ DATE _____</p> <p>NOTE: LOCATION OF UNDERGROUND STRUCTURES AS SHOWN ARE BASED ON THE BEST INFORMATION AVAILABLE BUT NO GUARANTEE IS GIVEN THAT ALL EXISTING UTILITIES ARE SHOWN OR THAT THE GIVEN LOCATIONS ARE EXACT. CONFIRMATION OF EXISTENCE AND EXACT LOCATION OF ALL SERVICES MUST BE OBTAINED FROM THE INDIVIDUAL UTILITIES BEFORE PROCEEDING WITH CONSTRUCTION.</p>	<p>B.M. ELEV. _____</p> <p>CONSTRUCTION COMPLETION DATE: YYYY MM DD _____</p>	<table border="1" style="width: 100%; border-collapse: collapse;"> <tr> <td>DESIGNED BY</td> <td>SC</td> <td>CHECKED BY</td> <td>SC</td> </tr> <tr> <td>DRAWN BY</td> <td>RS</td> <td>APPROVED BY</td> <td>KZ</td> </tr> <tr> <td>SCALE:</td> <td></td> <td>RELEASED FOR CONSTRUCTION</td> <td></td> </tr> <tr> <td>HORIZONTAL</td> <td>1:750</td> <td></td> <td></td> </tr> <tr> <td>VERTICAL</td> <td></td> <td></td> <td></td> </tr> <tr> <td>DATE</td> <td>2012 08 17</td> <td>DATE</td> <td></td> </tr> <tr> <td>PLOT DATE:</td> <td>2012 08 17</td> <td></td> <td></td> </tr> </table>	DESIGNED BY	SC	CHECKED BY	SC	DRAWN BY	RS	APPROVED BY	KZ	SCALE:		RELEASED FOR CONSTRUCTION		HORIZONTAL	1:750			VERTICAL				DATE	2012 08 17	DATE		PLOT DATE:	2012 08 17			<p>ENGINEER'S SEAL</p> <p>ORIGINAL SIGNED BY <b>S.R.J. COURNOYER</b> AUG. 15, 2012</p> <p>CONSULTANT DRAWING NUMBER _____</p>	<p><b>THE CITY OF WINNIPEG</b> WATER AND WASTE DEPARTMENT ENGINEERING DIVISION</p> <p>2012 SEWER RENEWALS BY CIPP LINING <b>KEEWATIN STREET</b> MH AT ELGIN AVENUE TO 1ST MH S OF WILLIAM STREET WEST</p>	<p>SHEET <b>19</b> OF <b>57</b></p> <p>CITY DRAWING NUMBER <b>10291</b></p>
DESIGNED BY	SC	CHECKED BY	SC																														
DRAWN BY	RS	APPROVED BY	KZ																														
SCALE:		RELEASED FOR CONSTRUCTION																															
HORIZONTAL	1:750																																
VERTICAL																																	
DATE	2012 08 17	DATE																															
PLOT DATE:	2012 08 17																																