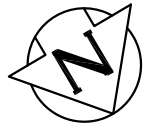
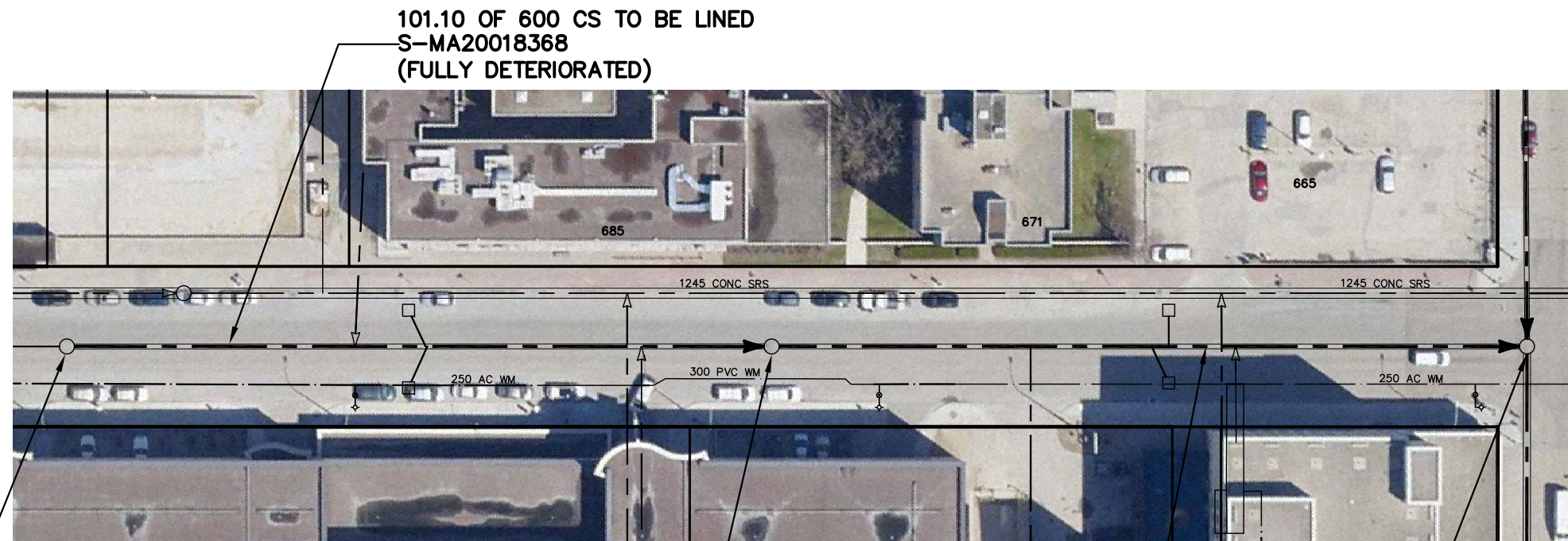


WILLIAM AVENUE



FOR CONTINUATION
SEE DWG 10316



FOR CONTINUATION
SEE DWG 10316

94.50 OF 600 CS TO BE LINED
S-MA20018423
(FULLY DETERIORATED)

S-MH20016582
RIM 232.48
INV N 226.94
INV S 226.94
INV W 226.94

SHERBROOK ST

S-MH70034015
INV W
INV E

S-MH20016494
INV E 227.18
INV W 227.18

SEWER JUNCTION INFORMATION FROM
SEWER VIDEO INSPECTION
SEWER ID S-MA20018423

DISTANCE FROM MH ID S-MH20016582

DISTANCE	DIAMETER	CLOCK
25.7	100	2
25.7	100	2
36.3	150	11
37.6	100	2
42.5	150	2
42.8	150	10
47.7	100	10
47.7	100	2
55.0	100	2
64.6	150	10
65.2	100	2
66.0	100	10
69.1	150	10
69.7	100	10
76.3	150	10

*****REVERSAL REQUIRED*****

SEWER JUNCTION INFORMATION FROM
SEWER VIDEO INSPECTION
SEWER ID S-MA20018638

DISTANCE FROM MH ID S-MH20016444

DISTANCE	DIAMETER	CLOCK
1.8	200	10
8.1	100	2
9.6	100	10
15.6	100	10
24.6	100	10
33.0	100	10
41.5	100	2
47.9	100	2
51.7	150	10
54.9	100	10
58.6	150	10
59.2	150	2
62.0	100	10
69.4	100	10
82.6	100	10
86.0	400	1
92.2	150	10
99.0	100	10

WARNING

IF POWER EQUIPMENT OR EXPLOSIVES ARE TO BE USED FOR EXCAVATION ON THIS PROJECT THE CONTRACTOR MUST:

- 1) NOTIFY THE GAS COMPANY OF THE PROPOSED LOCATION OF EXCAVATION.
- 2) TAKE PRECAUTION TO AVOID DAMAGE TO GAS COMPANY INSTALLATIONS.

SEE PROVINCIAL REGULATION 210/72 FOR DETAILS

SEWER JUNCTION INFORMATION FROM
SEWER VIDEO INSPECTION
SEWER ID S-MA20018423

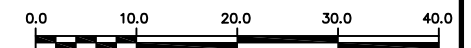
DISTANCE FROM MH ID S-MH20016582

DISTANCE	DIAMETER	CLOCK
4.1	100	10

*****REVERSAL REQUIRED*****

METRIC

WHOLE NUMBERS INDICATE MILLIMETRES
DECIMALIZED NUMBERS INDICATE METRES



<p>LOCATION APPROVED UNDERGROUND STRUCTURES</p> <p>SUPV. U/G STRUCTURES COMMITTEE _____ DATE _____</p> <p>NOTE: LOCATION OF UNDERGROUND STRUCTURES AS SHOWN ARE BASED ON THE BEST INFORMATION AVAILABLE BUT NO GUARANTEE IS GIVEN THAT ALL EXISTING UTILITIES ARE SHOWN OR THAT THE GIVEN LOCATIONS ARE EXACT. CONFIRMATION OF EXISTENCE AND EXACT LOCATION OF ALL SERVICES MUST BE OBTAINED FROM THE INDIVIDUAL UTILITIES BEFORE PROCEEDING WITH CONSTRUCTION.</p>	<p>B.M. ELEV. _____</p> <p>CONSTRUCTION COMPLETION DATE: YYYY MM DD _____</p>	<table border="1" style="width: 100%;"> <tr> <td>DESIGNED BY</td> <td>SC</td> <td>CHECKED BY</td> <td>SC</td> </tr> <tr> <td>DRAWN BY</td> <td>RS</td> <td>APPROVED BY</td> <td>KZ</td> </tr> <tr> <td>SCALE:</td> <td></td> <td>RELEASED FOR CONSTRUCTION</td> <td></td> </tr> <tr> <td>HORIZONTAL</td> <td>1:750</td> <td></td> <td></td> </tr> <tr> <td>VERTICAL</td> <td></td> <td></td> <td></td> </tr> <tr> <td>DATE</td> <td>2012 08 27</td> <td>DATE</td> <td></td> </tr> </table> <p>PLLOT DATE: 2012 08 27</p>	DESIGNED BY	SC	CHECKED BY	SC	DRAWN BY	RS	APPROVED BY	KZ	SCALE:		RELEASED FOR CONSTRUCTION		HORIZONTAL	1:750			VERTICAL				DATE	2012 08 27	DATE		<p>ENGINEER'S SEAL</p> <p>ORIGINAL SIGNED BY S.R.J. COURNOYER AUG. 15, 2012</p> <p>CONSULTANT DRAWING NUMBER _____</p>	<p>THE CITY OF WINNIPEG WATER AND WASTE DEPARTMENT ENGINEERING DIVISION</p> <p>2012 SEWER RENEWALS BY CIPP LINING WILLIAM AVENUE MH AT SHERBROOK STREET TO 2ND MH E OF SHERBROOK STREET</p>	<p>SHEET 54 OF 57 CITY DRAWING NUMBER 10326</p>
DESIGNED BY	SC	CHECKED BY	SC																										
DRAWN BY	RS	APPROVED BY	KZ																										
SCALE:		RELEASED FOR CONSTRUCTION																											
HORIZONTAL	1:750																												
VERTICAL																													
DATE	2012 08 27	DATE																											