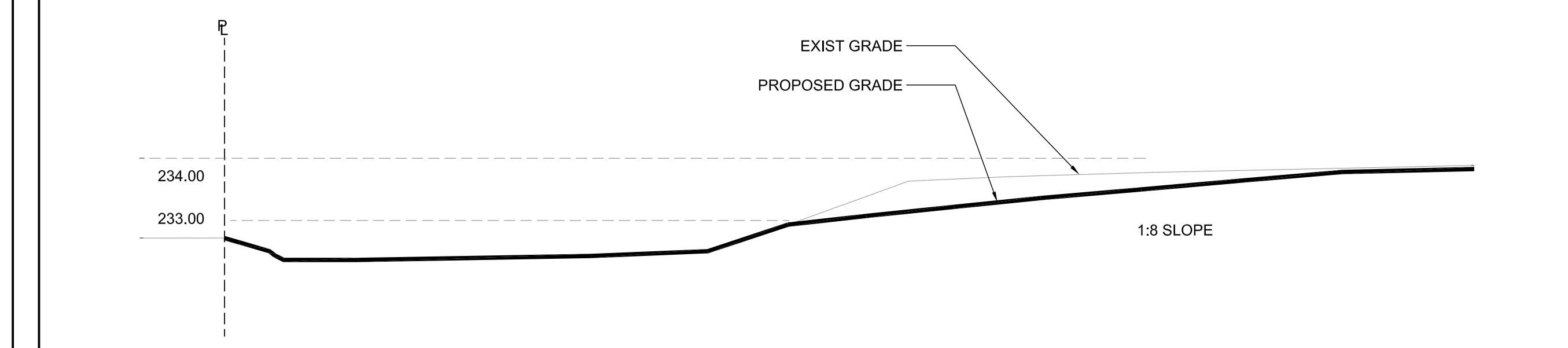
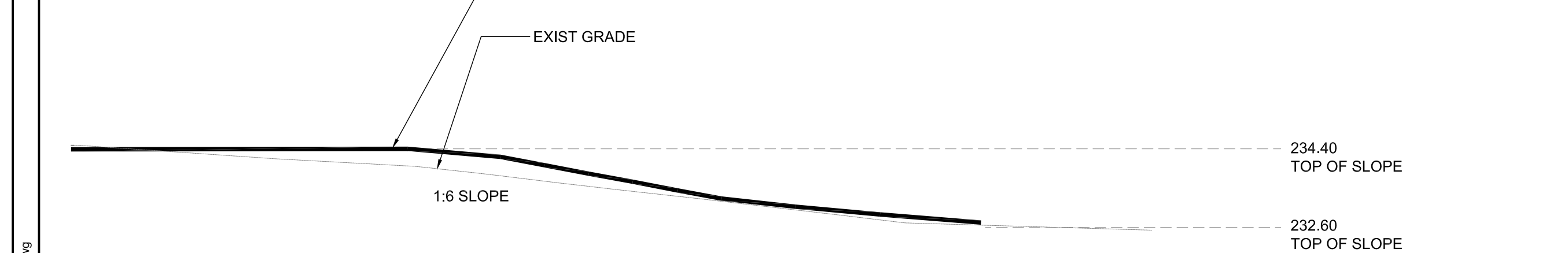


1 PLATEAU DETAILED GRADING
SCALE - 1 : 250

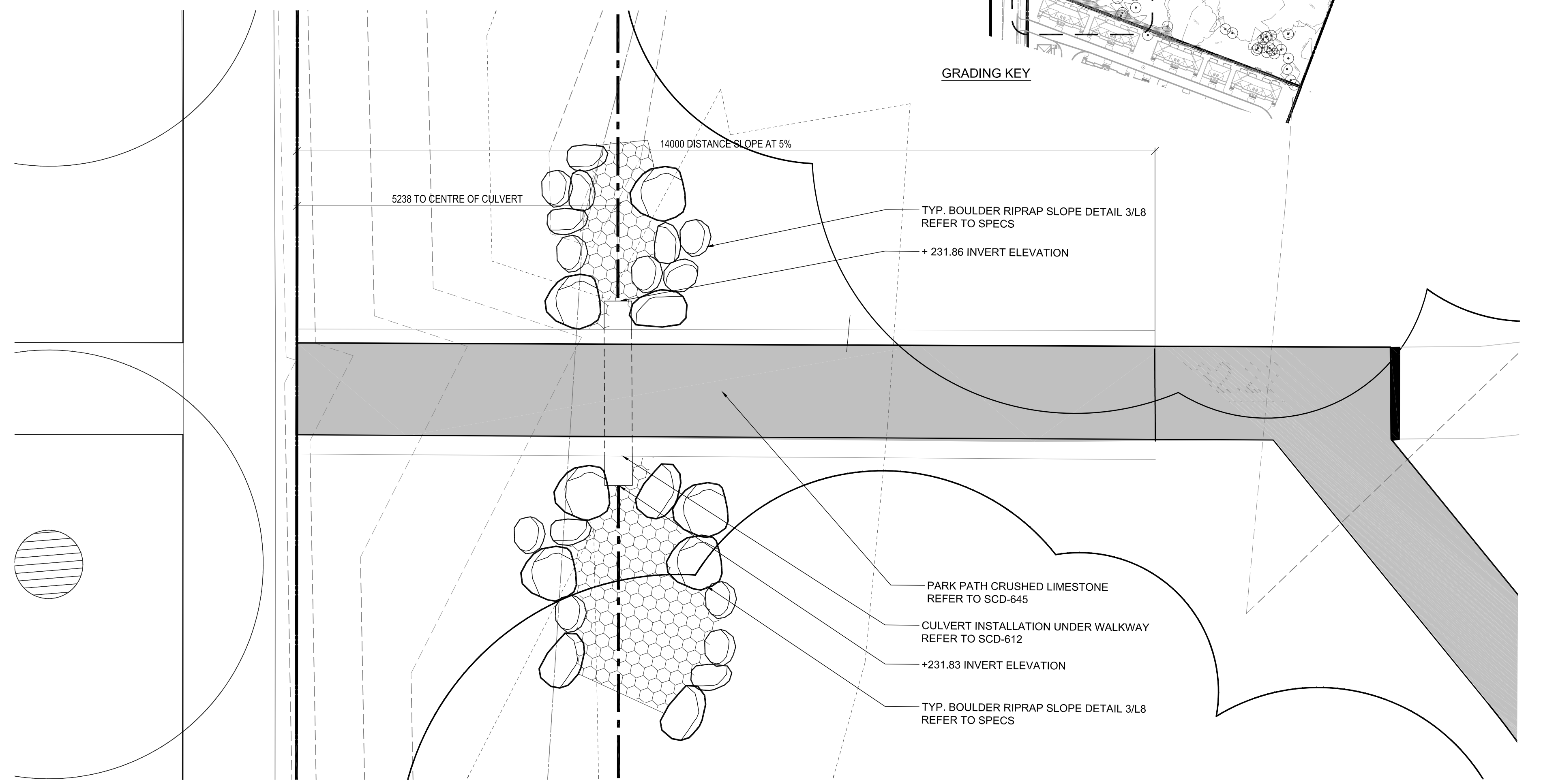


2 PLATEAU SECTION NORTH
SCALE - 1 : 100

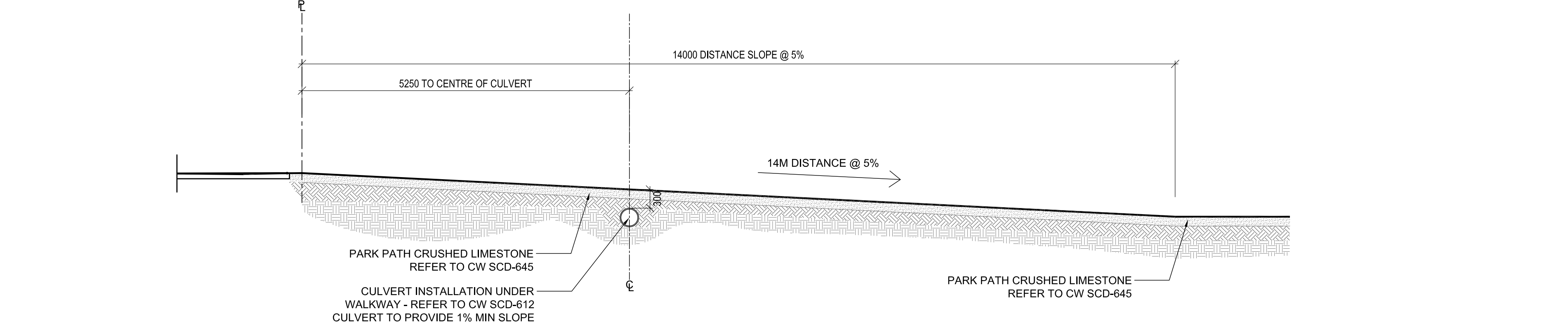


3 PLATEAU SECTION SOUTH
SCALE - 1 : 100

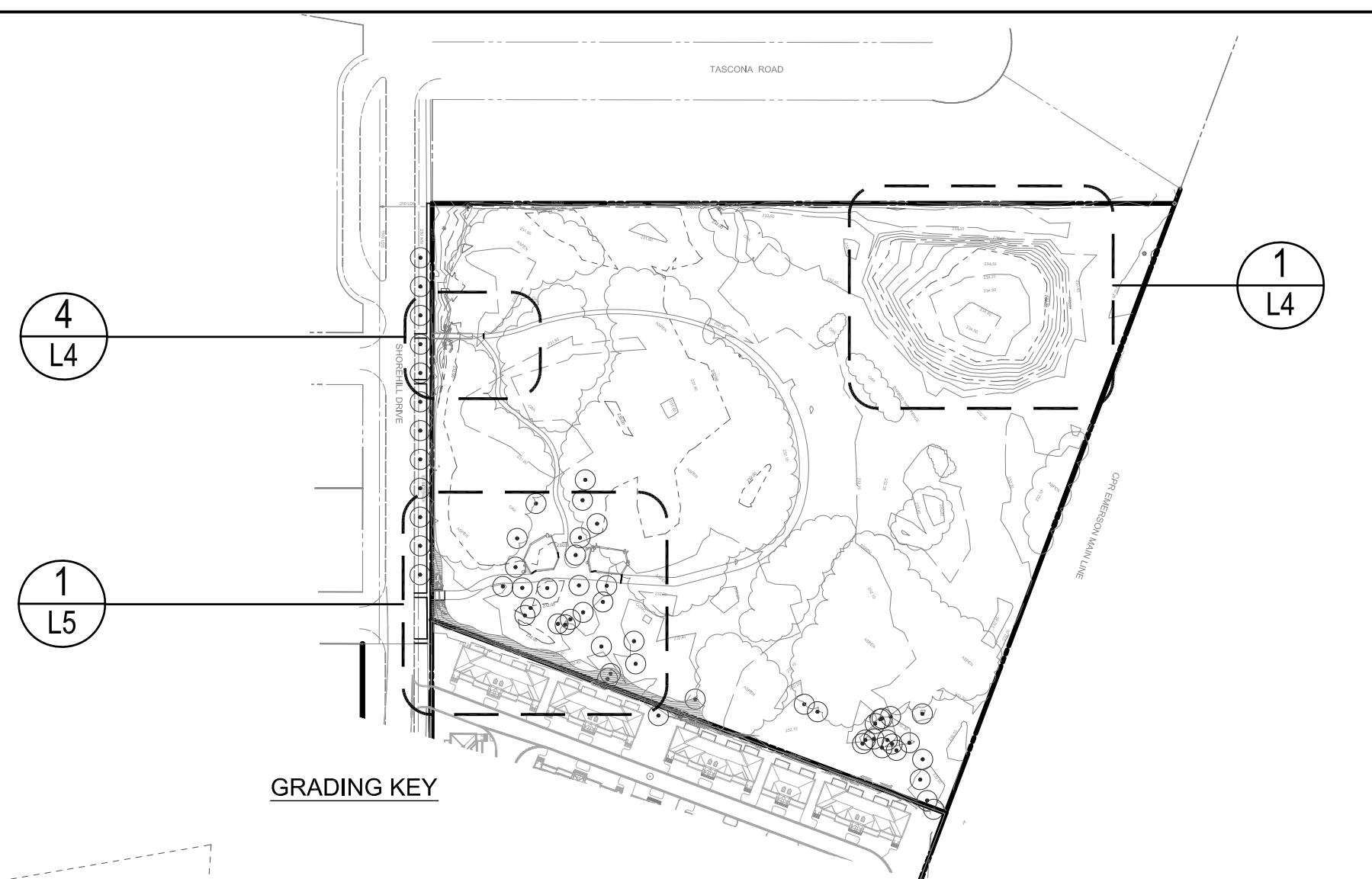
NOTE:
NO CUT MATERIAL SHALL BE TAKEN OFF SITE
CUT / FILL TO BALANCE



4 NORTH ENTRY SWALE
SCALE - 1 : 50



5 NORTH ENTRY SECTION
SCALE - 1 : 50



GRADING KEY

NOTES:

REV	YY / MM / DD	DESCRIPTION	BY
0	12.09.13	ISSUED FOR TENDER	CO

A. SECTION LETTER OR DETAIL NUMBER.	B. DRAWING WHERE SECTION OR DETAIL IS DRAWN.
OR	
A. DRAWING WHERE SECTION OR DETAIL IS INDICATED.	B. SECTION OR DETAIL SHOWN ON SAME DRAWING.

SEAL

CLIENT

Winnipeg

CITY OF WINNIPEG
PLANNING, PROPERTY AND
DEVELOPMENT DEPARTMENT
CIVIC ACCOMMODATIONS DIVISION
300 - 65 GARRY ST. R3C 4K4

SCATLIFF + MILLER + MURRAY Inc.
TEL 204 927-3444
FAX 204 927-3443
1120 - 201 PORTAGE AVENUE
WINNIPEG, MB, CANADA

PROJECT		SHOREHILL DRIVE PARK SPACE DEVELOPMENT	
TITLE		DETAIL GRADING AND DRAINAGE NORTH	
DESIGN	CO	DATE - Y / M / D	SCALE
IT	CO	12/06/04/	1:500
CHECKED	CO	PROJECT NO.	DRAWING NO.
CO	CO	11-0107-34	L4

CAD File Name: tender document_L4-5 shorehill park grading.dwg