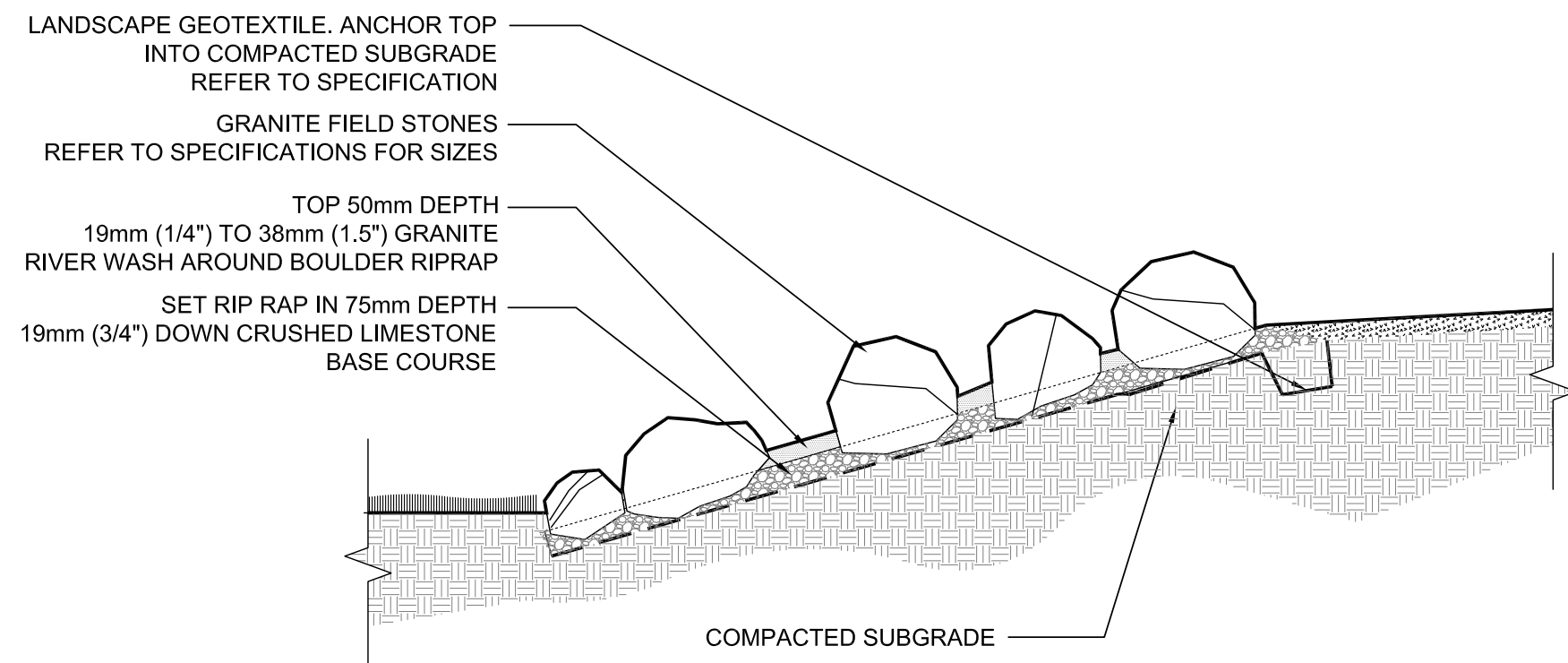
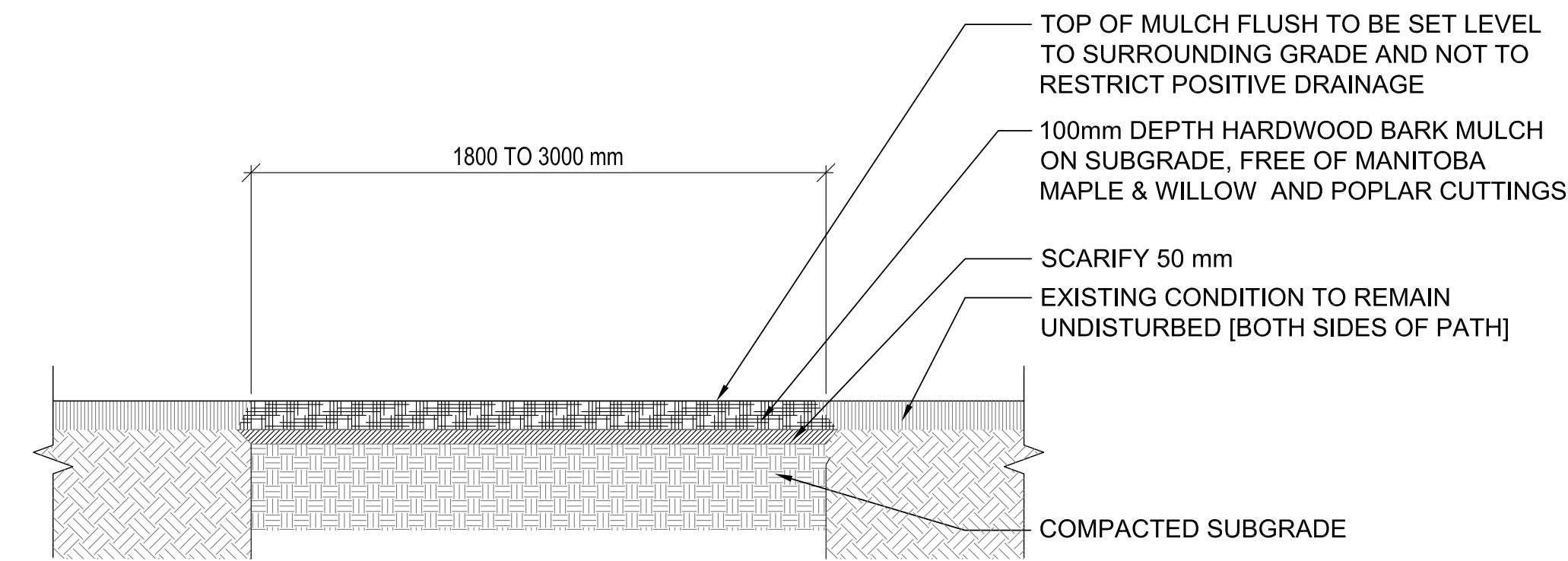


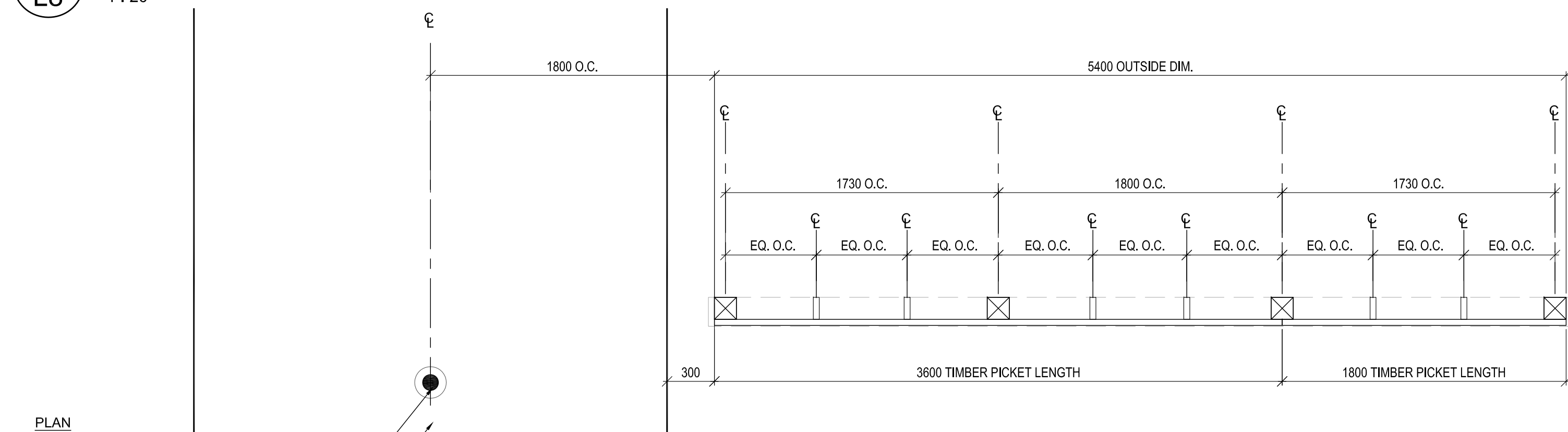
1
L8 TYP. BOULDER
1:20



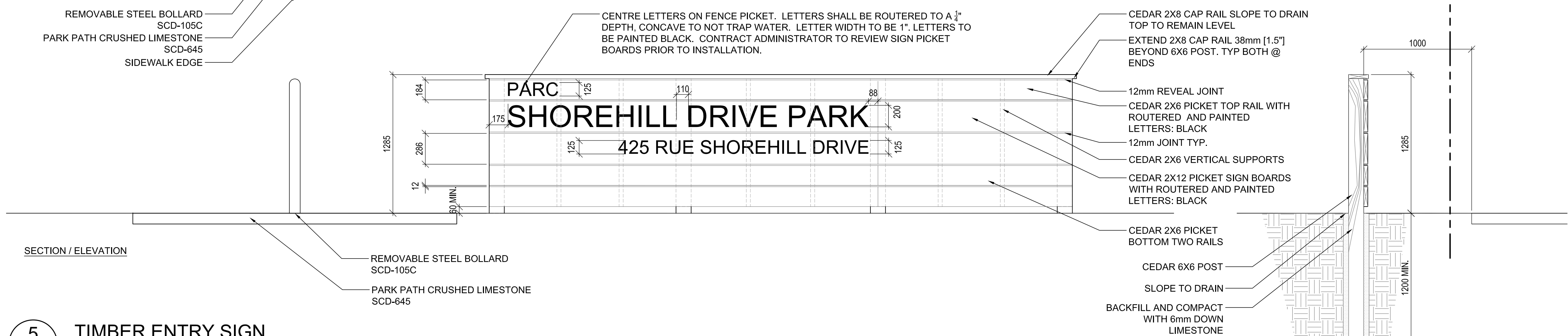
3
L8 TYP. BOULDER RIPRAP SLOPE
1:20



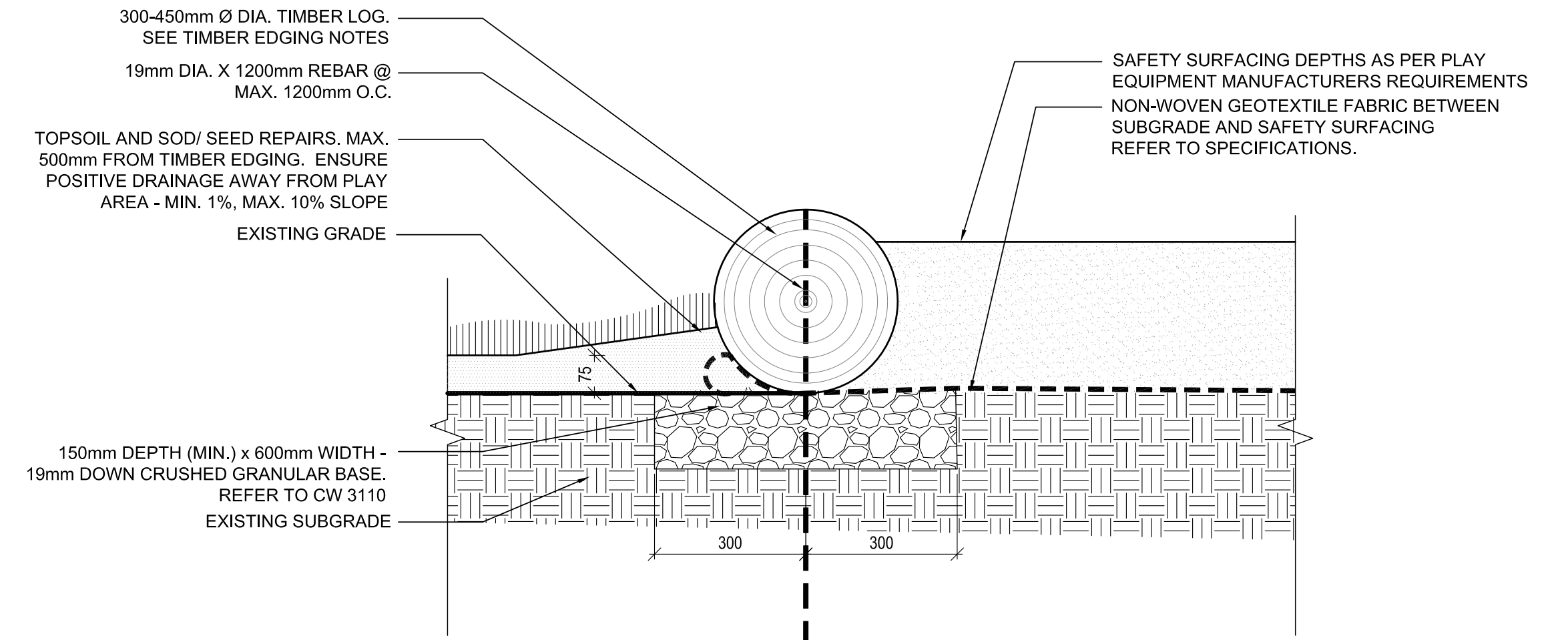
2
L8 TYP. BARK MULCH PATH
1:20



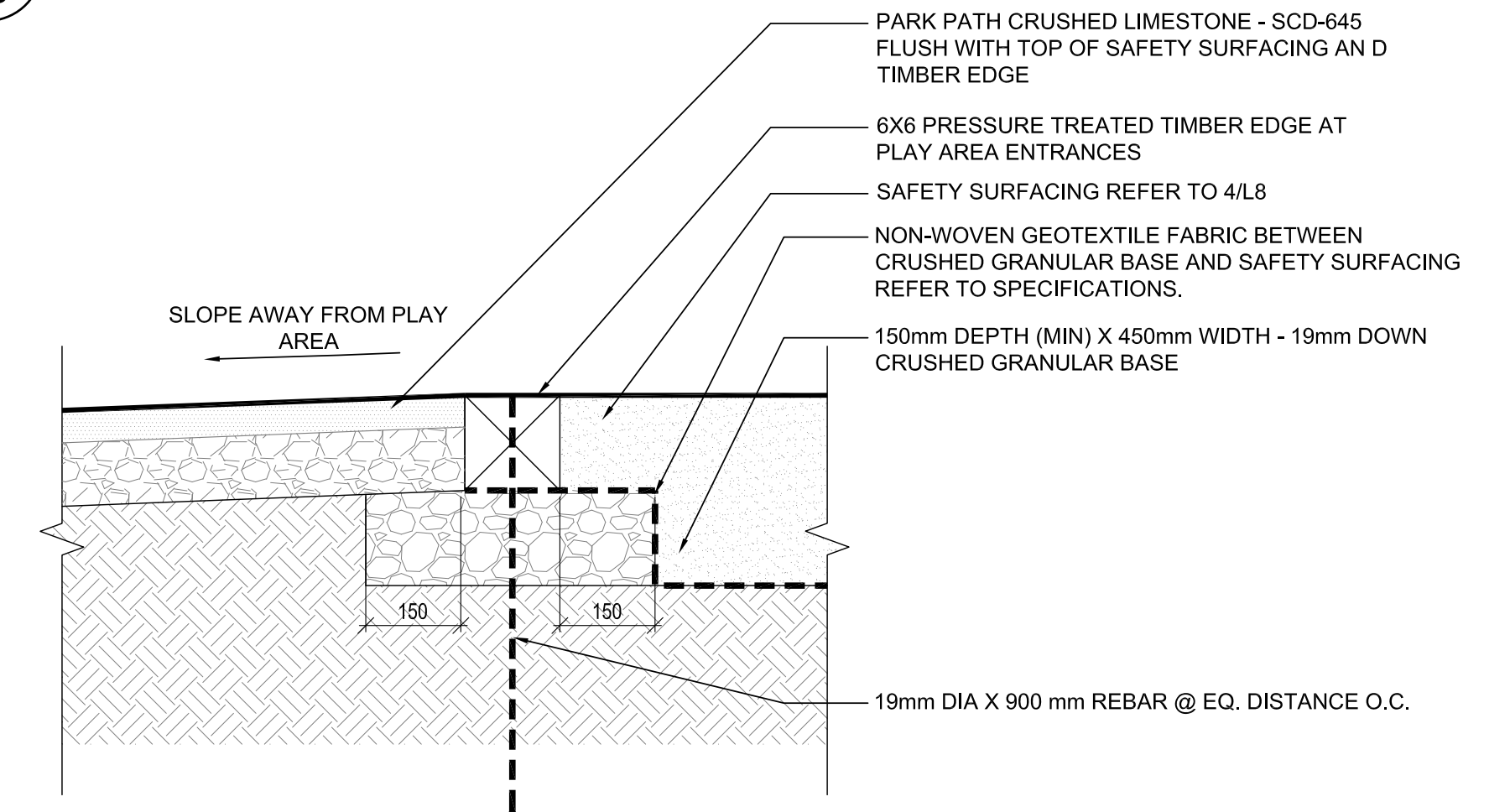
PLAN



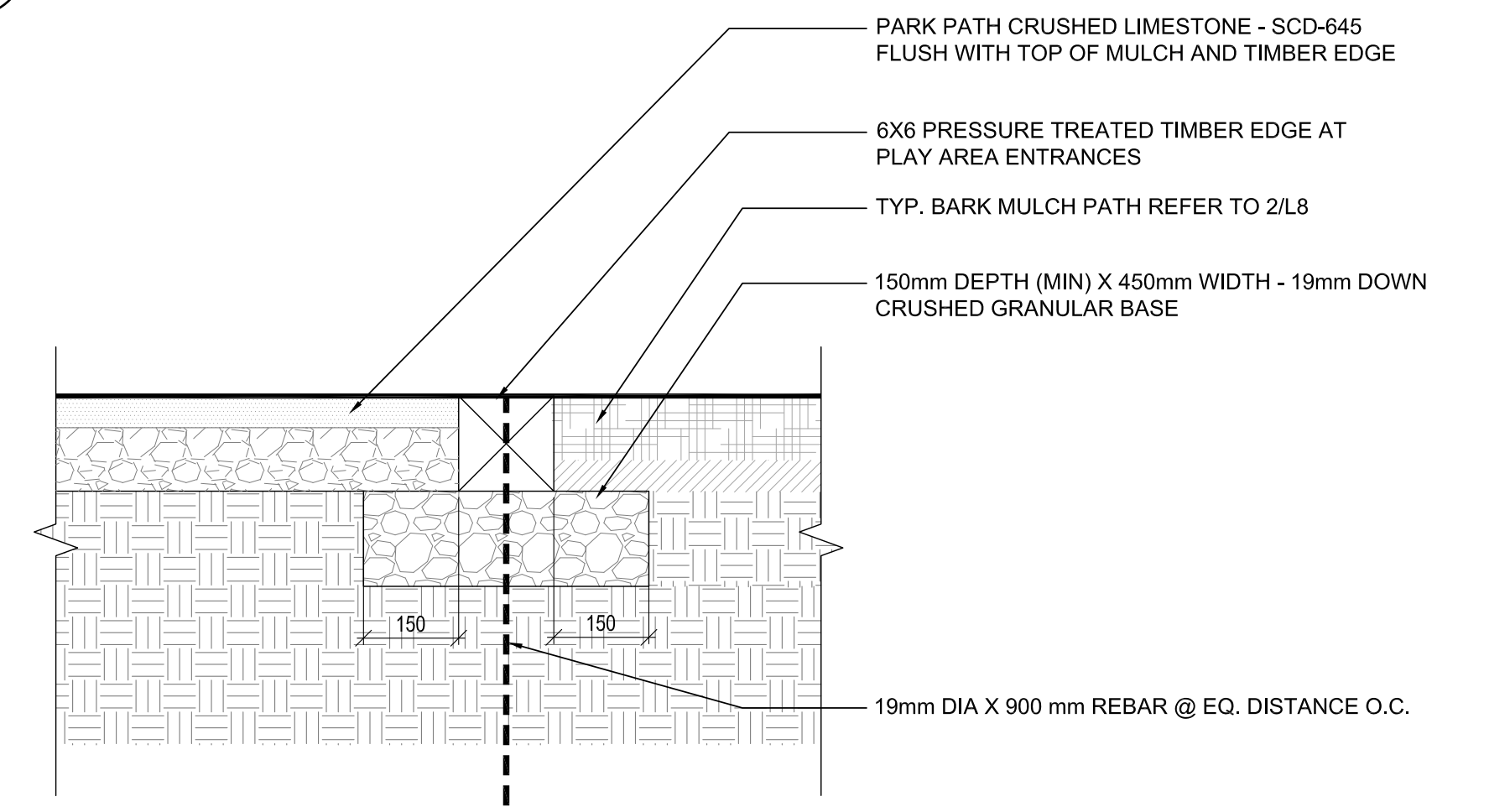
5
L8 TIMBER ENTRY SIGN
1:20



4
L8 TIMBER LOG EDGE
1:10



6
L8 LANDSCAPE TIMBER EDGE [AT PLAY AREA]
1:20




7
L8 LANDSCAPE TIMBER EDGE [AT PATH]
1:20

NOTES:

REV	YY / MM / DD	DESCRIPTION	BY
0	12.09.13	ISSUED FOR TENDER	CO

A. SECTION LETTER OR DETAIL NUMBER.
B. DRAWING WHERE SECTION OR DETAIL IS DRAWN.
OR
DRAWING WHERE SECTION OR DETAIL IS INDICATED.
SECTION OR DETAIL SHOWN ON SAME DRAWING.



CLIENT
Winnipeg CITY OF WINNIPEG PLANNING, PROPERTY AND DEVELOPMENT DEPARTMENT CIVIC ACCOMMODATIONS DIVISION
300 - 65 GARRY ST. R3C 4K4

SCATLIFF + MILLER + MURRAY INC.
TEL 204 927-3444 FAX 204 927-3443
8 - 136 MARKET AVENUE WINNIPEG, MB, CANADA

PROJECT		SHOREHILL DRIVE PARK SPACE DEVELOPMENT	
TITLE		SITE DETAILS	
DESIGN	CO	DATE - Y / M / D	SCALE
DRAWN	IT	Y / M / D	AS SHOWN
CHECKED	APPROVED	PROJECT NO.	DRAWING NO.
CO	cd	11-0107-34	L8