
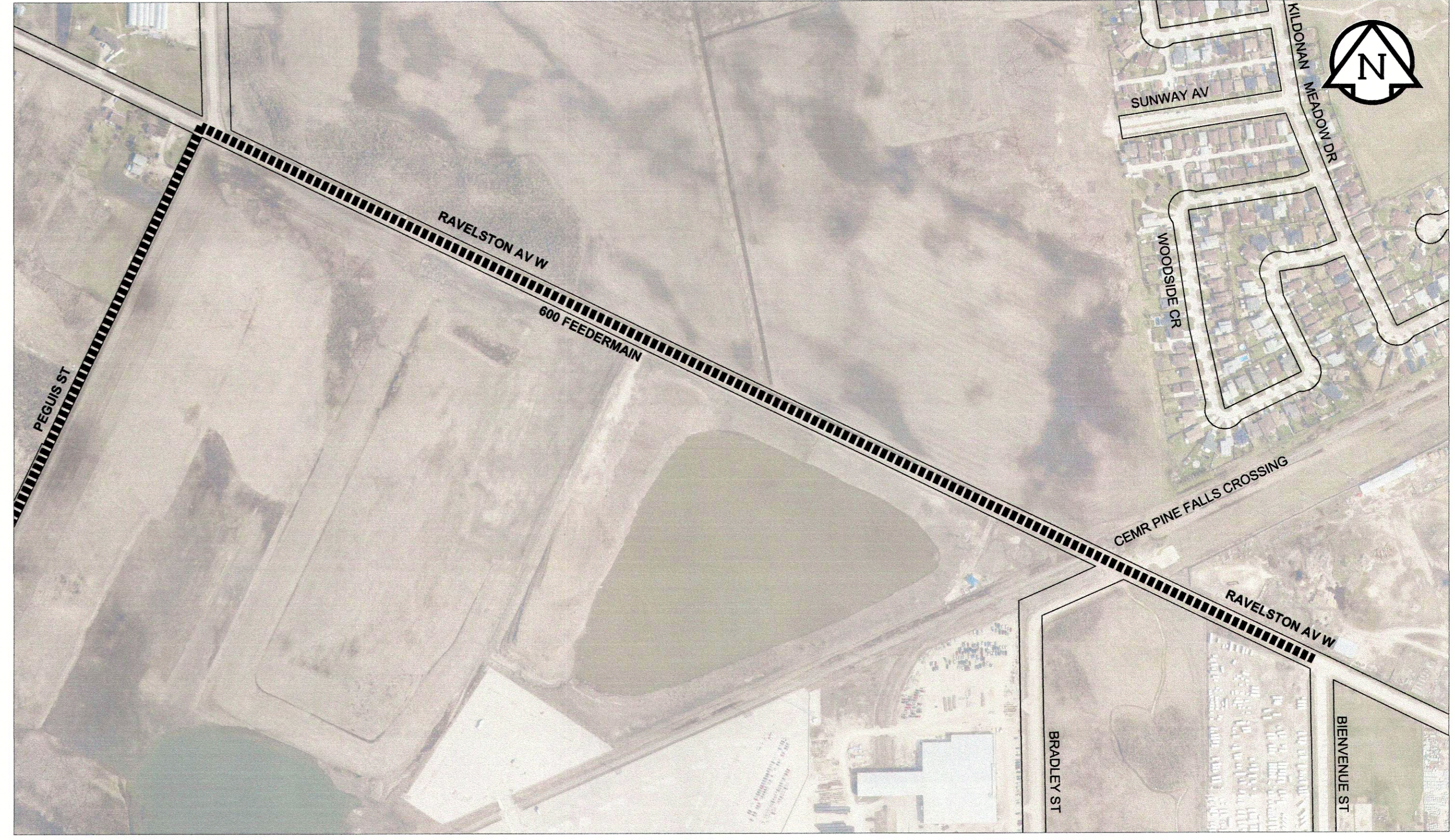


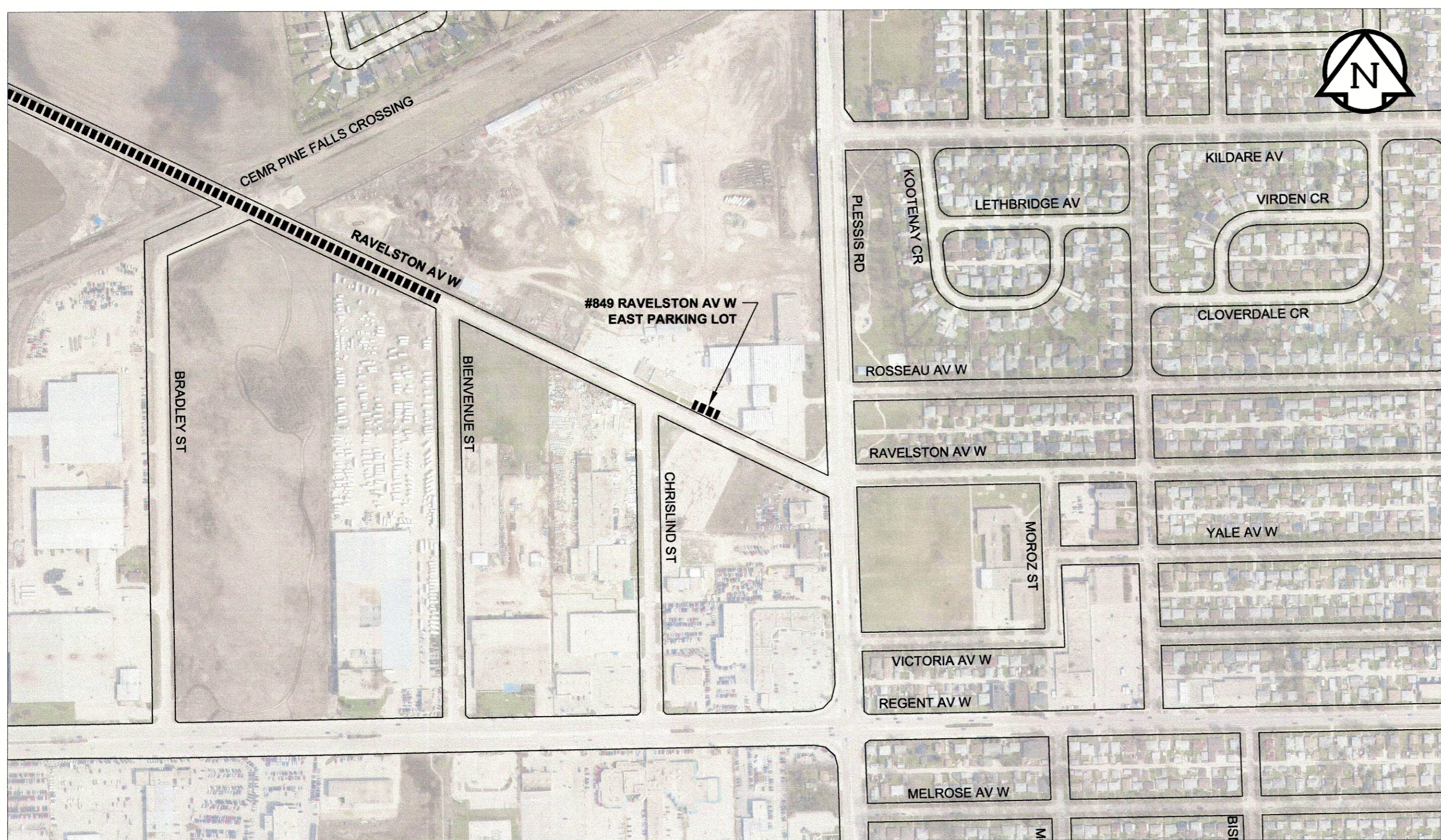
A1 SIZE 594mm x 841mm
PLOT: 8/9/2012 10:01:41 AM
FILE NAME: W12402100-T-001_RX.dwg Saved By: adsspsp



FLOOD RESTORATION WORK - PEGUIS ST - RAVELSTON AVE W TO 815m S



FLOOD RESTORATION WORK - RAVELSTON AV W - PEGUIS ST TO BIENVENU ST



FLOOD RESTORATION WORK - 849 RAVELSTON AVE W - E PARKING LOT



FLOOD RESTORATION WORK - SOMERSET AVE - RIVERSIDE DR TO 150m E

METRIC
WHOLE NUMBERS INDICATE MILLIMETRES
DECIMALIZED NUMBERS INDICATE METRES

LEGEND

- LIMIT OF CONSTRUCTION
- BUS ROUTE

SCALE: 1:4,000
0 100 200m

APEGM
Certificate of Authorization
MORRISON HERSHFELD
No. 1736 Date: August 9, 2012

LOCATION APPROVED
UNDERGROUND STRUCTURES

SUPR. U/G STRUCTURES	DATE	COMMITTEE

NOTE:
LOCATION OF UNDERGROUND STRUCTURES AS SHOWN ARE BASED ON THE BEST INFORMATION AVAILABLE, BUT NO GUARANTEE IS GIVEN THAT ALL EXISTING UTILITIES ARE SHOWN OR THAT THE GIVEN LOCATIONS ARE EXACT. CONFIRMATION OF EXISTENCE AND EXACT LOCATION OF ALL SERVICES MUST BE OBTAINED FROM THE INDIVIDUAL UTILITIES BEFORE PROCEEDING WITH CONSTRUCTION.

BM	GBM No. 82-017	ELEV	232.733m
0	ISSUED FOR CONSTRUCTION	12/08/09	RPB
No.	REVISIONS	YYMMDD	BY

MORRISON HERSHFELD	
DESIGNED BY	JGK
CHECKED BY	RPB
DRAWN BY	DML
APPROVED BY	BWB
HOR. SCALE	1:4000
VERT. SCALE	N/A
RELEASSED FOR CONSTRUCTION	
DATE	12/08/09

PROFESSIONAL'S SEAL

PROVINCE OF MANITOBA
REGISTERED PROFESSIONAL ENGINEER
R.P. BRUCE
CONSULTANT DRAWING No.
W12402100-T-001_RX.dwg

THE CITY OF WINNIPEG
PUBLIC WORKS DEPARTMENT
ENGINEERING DIVISION

2012 THIN BITUMINOUS OVERLAY (TBO) PROGRAM AND FLOOD DAMAGE RESTORATION WORKS

PEGUIS ST, RAVELSTON AV W, 849 RAVELSTON AVE W & SOMERSET AVE

CITY DRAWING NUMBER	N/A
SHEET	1 OF 11
DRAWING No.	1
REV	0

BID OPPORTUNITY No. 649-2012