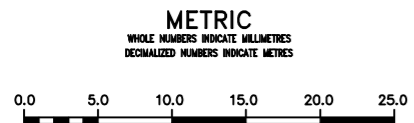
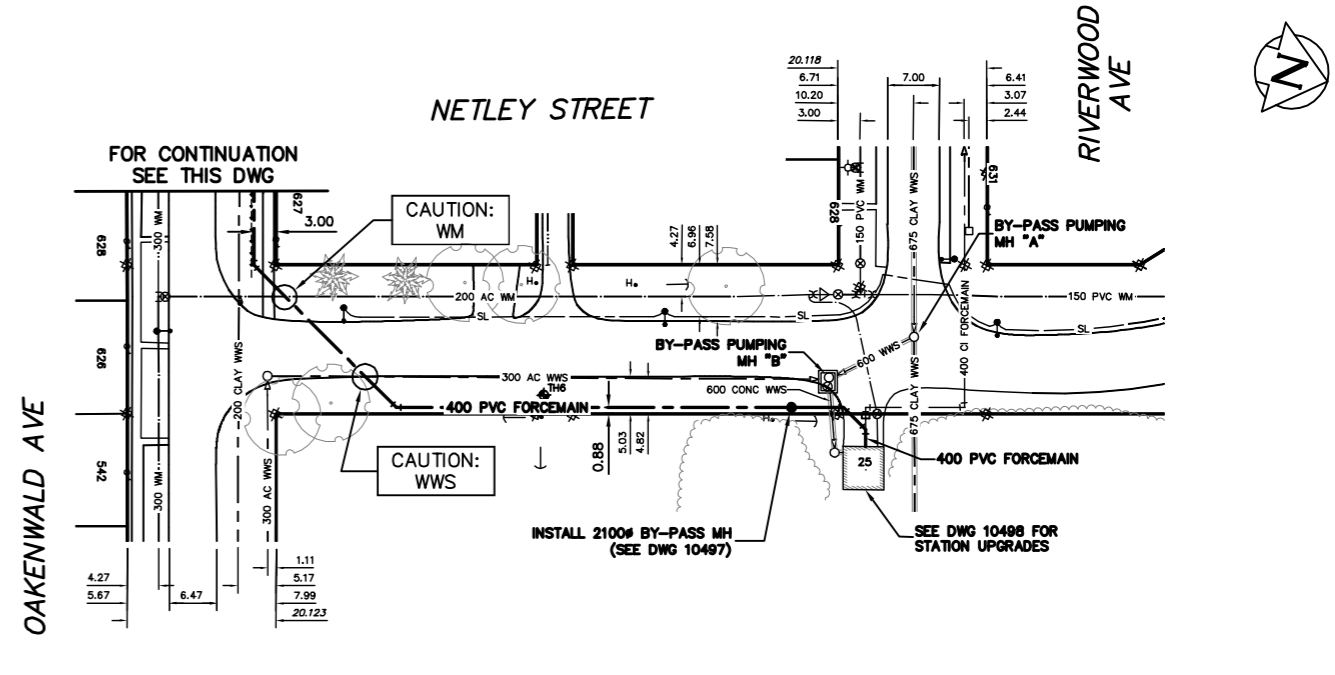
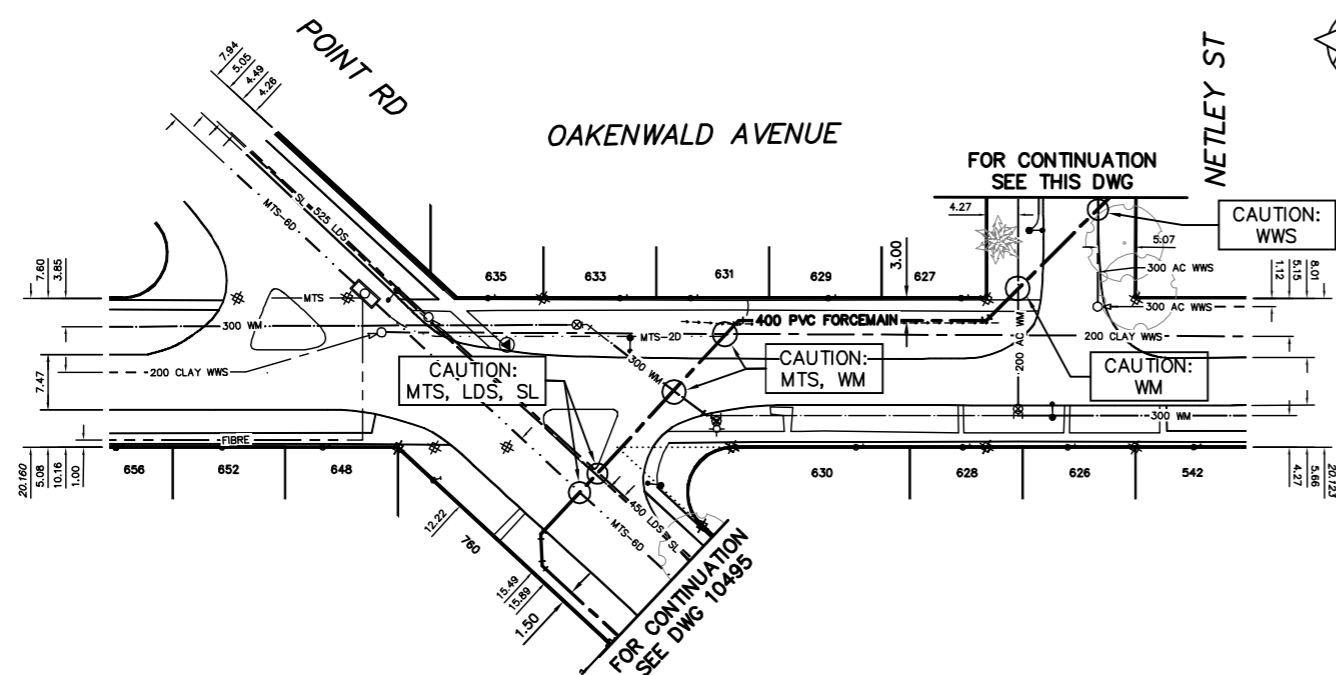


NOTE: CHAINAGES SHOWN ARE ALONG N. P. OF OAKENWALD AVE.

NOTE: CHAINAGES SHOWN ARE ALONG E. P. OF NETLEY ST.



**WARNING**  
IF POWER EQUIPMENT OR EXPLOSIVES ARE TO BE USED FOR EXCAVATION ON THIS PROJECT THE CONTRACTOR MUST:  
1) NOTIFY THE GAS COMPANY OF THE PROPOSED LOCATION OF EXCAVATION.  
2) TAKE PRECAUTION TO AVOID DAMAGE TO GAS COMPANY INSTALLATIONS.  
SEE PROVINCIAL REGULATION 210/72 FOR DETAILS

**LOCATION APPROVED UNDERGROUND STRUCTURES**  
SUPV. U/G STRUCTURES COMMITTEE DATE  
NOTE: LOCATION OF UNDERGROUND STRUCTURES AS SHOWN ARE BASED ON THE BEST INFORMATION AVAILABLE BUT NO GUARANTEE IS GIVEN THAT ALL EXISTING UTILITIES ARE SHOWN OR THAT THE GIVEN LOCATIONS ARE EXACT. CONFIRMATION OF EXISTENCE AND EXACT LOCATION OF ALL SERVICES MUST BE OBTAINED FROM THE INDIVIDUAL UTILITIES BEFORE PROCEEDING WITH CONSTRUCTION.

B.M. ELEV.		CONSTRUCTION COMPLETION DATE: YYYY MM DD	
NO.	REVISIONS	DATE	BY

DESIGNED BY	DB	CHECKED BY	KZ/SC
DRAWN BY	CJH	APPROVED BY	KZ
SCALE:	RELEASED FOR CONSTRUCTION		
HORIZONTAL	1:500		
VERTICAL	1:50		
DATE	2013 02 05	DATE	
PLOT DATE:	2013 02 05		

ENGINEER'S SEAL  
**ORIGINAL SIGNED**  
K.R. ZUREK  
13/02/05  
CONSULTANT DRAWING NUMBER

**THE CITY OF WINNIPEG**  
Winnipeg  
WATER AND WASTE DEPARTMENT  
ENGINEERING DIVISION

2013 RIVERWOOD FORCEMAIN REPLACEMENT AND WILLOW PUMPING STATION UPGRADES  
OAKENWALD AVENUE  
POINT ROAD TO NETLEY STREET  
NETLEY STREET  
OAKENWALD AVENUE TO RIVERWOOD AVENUE

SHEET 6 OF 8  
CITY DRAWING NUMBER  
10496

BID OPPORTUNITY: 116-2013  
CONTRACT NUMBER: 17  
FILE PATH: R:\DRAWINGS\SEWER\2011\_RENEWALS\Riverwood Formain\  
FILE NAME: 10496.dwg