

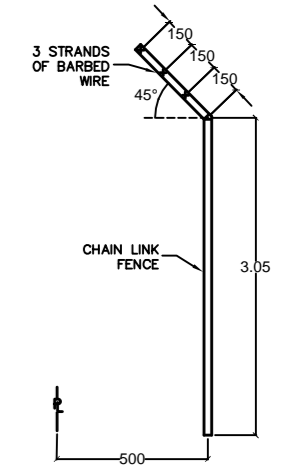
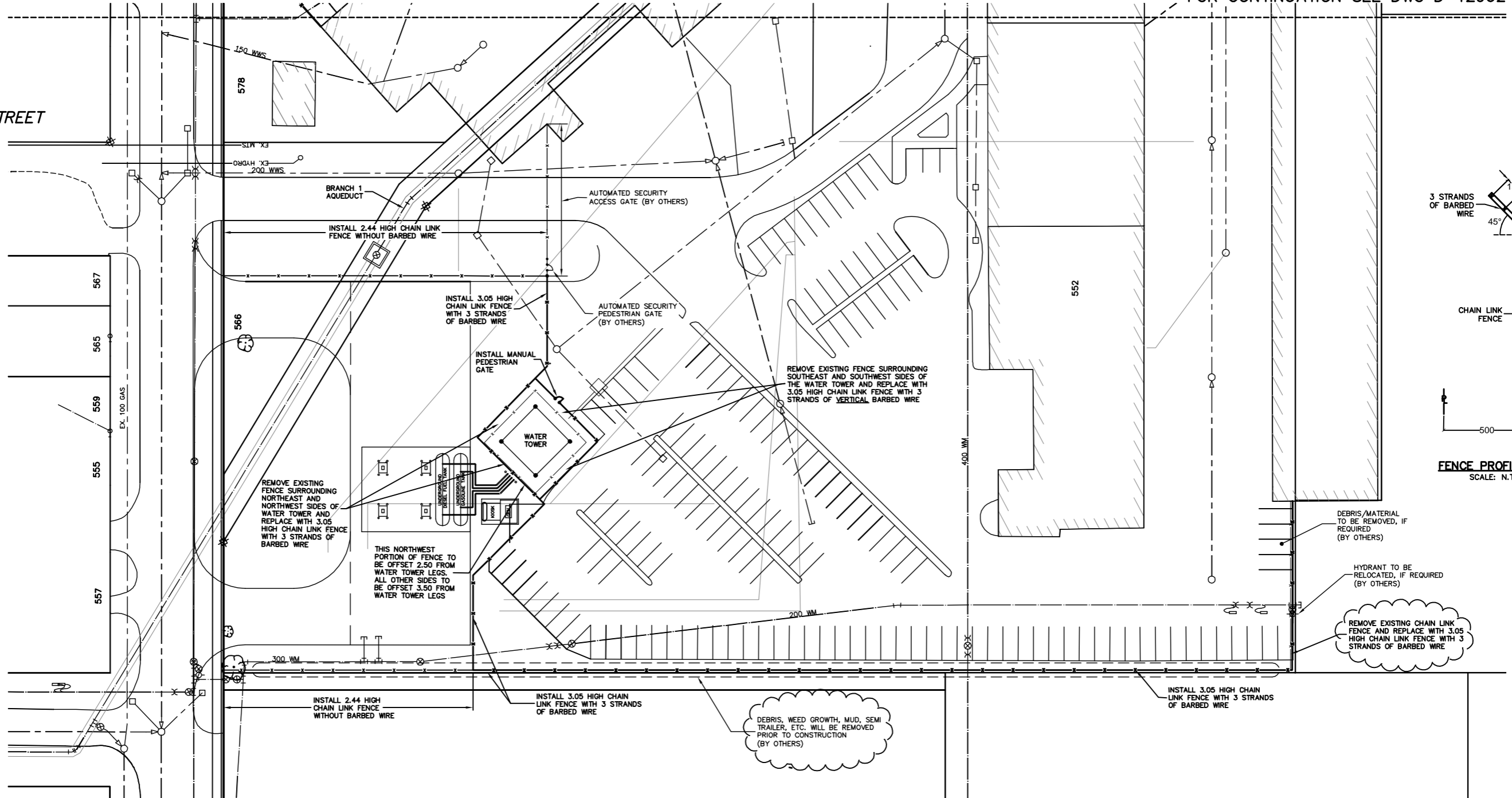


FOR CONTINUATION SEE DWG D-12962

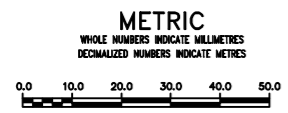
LAURIER STREET

PLINGUET STREET

MCTAVISH STREET



FENCE PROFILE DETAIL
SCALE: N.T.S.



WARNING

IF POWER EQUIPMENT OR EXPLOSIVES ARE TO BE USED FOR EXCAVATION ON THIS PROJECT THE CONTRACTOR MUST:

- 1) NOTIFY THE GAS COMPANY OF THE PROPOSED LOCATION OF EXCAVATION.
- 2) TAKE PRECAUTION TO AVOID DAMAGE TO GAS COMPANY INSTALLATIONS.

SEE PROVINCIAL REGULATION 210/72 FOR DETAILS

LOCATION APPROVED UNDERGROUND STRUCTURES

SUPV. U/G STRUCTURES COMMITTEE DATE

NOTE:
LOCATION OF UNDERGROUND STRUCTURES AS SHOWN ARE BASED ON THE BEST INFORMATION AVAILABLE BUT NO GUARANTEE IS GIVEN THAT ALL EXISTING UTILITIES ARE SHOWN OR THAT THE GIVEN LOCATIONS ARE EXACT. CONFIRMATION OF EXISTENCE AND EXACT LOCATION OF ALL SERVICES MUST BE OBTAINED FROM THE INDIVIDUAL UTILITIES BEFORE PROCEEDING WITH CONSTRUCTION.

B.M. ELEV.		CONSTRUCTION COMPLETION DATE: YYYY MM DD	
NO.	REVISIONS	DATE	BY
1	REVISED FOR ADDENDUM #2	13.05.08	CJH

DESIGNED BY	JM	CHECKED BY	RAS
DRAWN BY	JB/TV	APPROVED BY	RAS
SCALE:	HORIZONTAL 1:375		
VERTICAL	RELEASED FOR CONSTRUCTION		
DATE	2013 04 17	DATE	13.04.17
PLOT DATE: 2013 05 08		CONSULTANT DRAWING NUMBER	

ENGINEER'S SEAL

ORIGINAL SIGNED BY R.A. SOROKOWSKI 13.04.17

THE CITY OF WINNIPEG
Winnipeg

WATER AND WASTE DEPARTMENT
ENGINEERING DIVISION

PROPOSED SECURITY FENCE
INSTALLATION AT
552/598 PLINGUET STREET
NORTHWEST SITE PLAN

SHEET 2 OF 4
CITY DRAWING NUMBER
D-12861