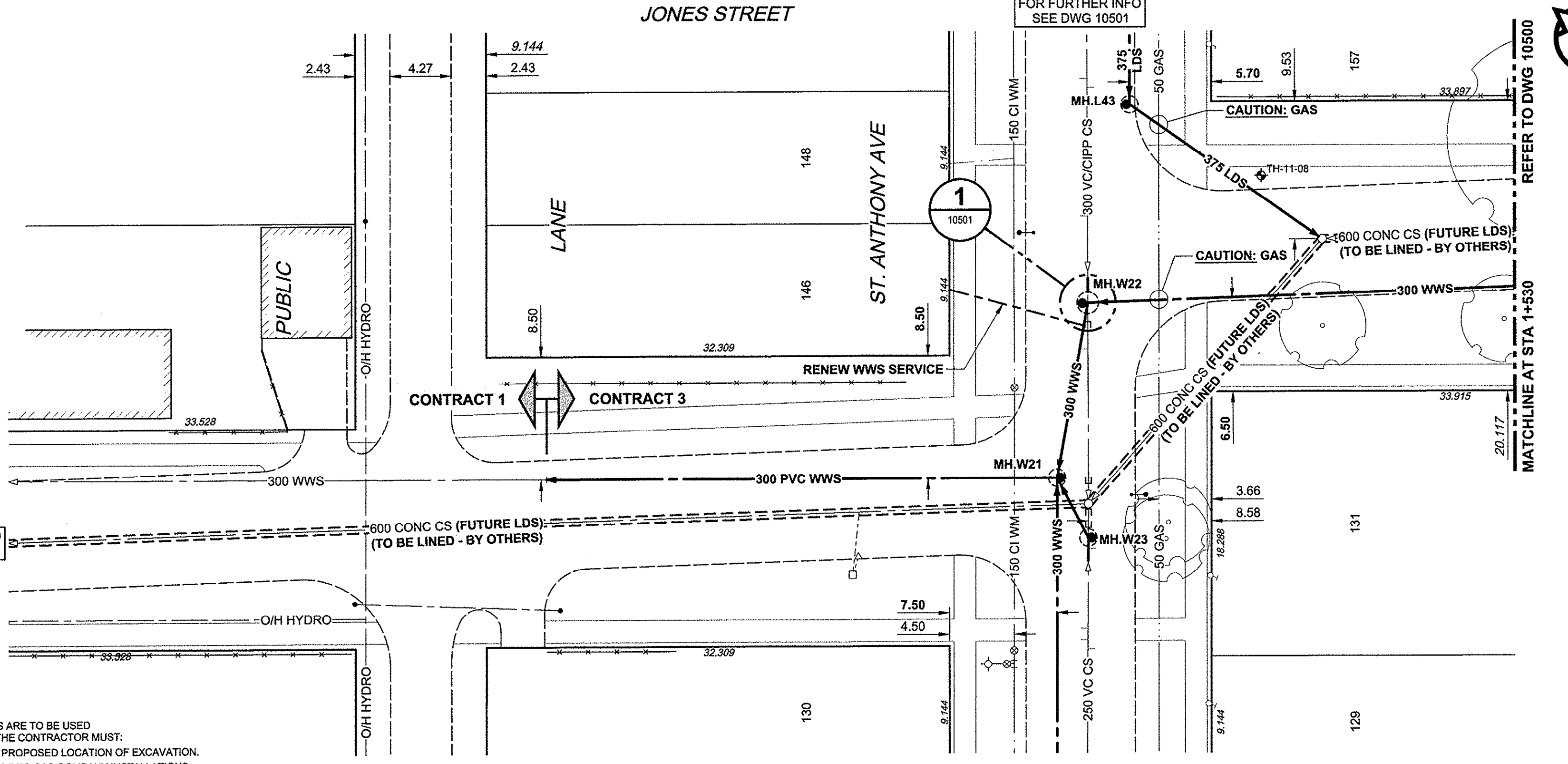


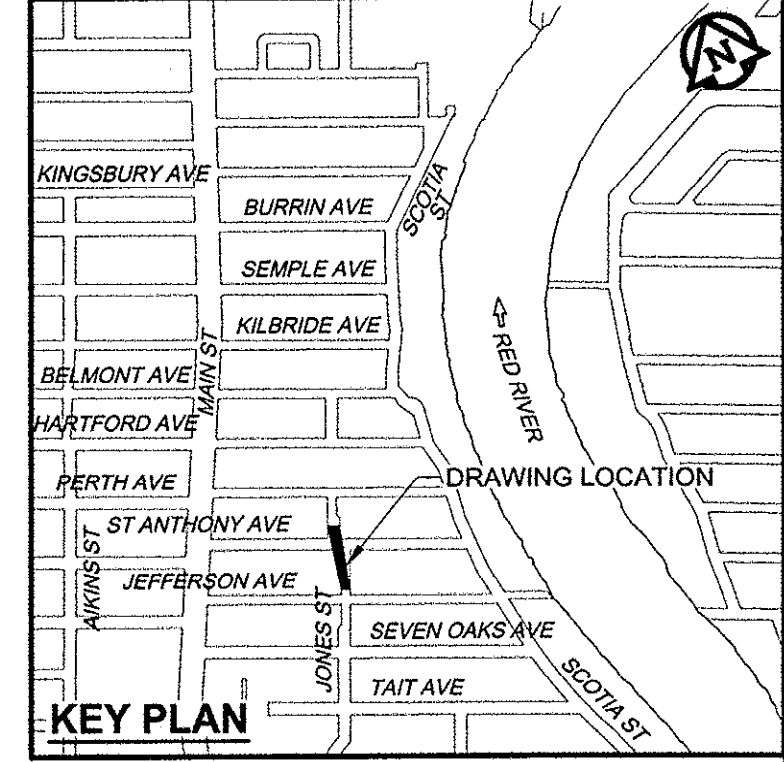
231.0  
230.0  
229.0  
228.0  
227.0  
226.0  
225.0  
224.0  
223.0  
222.0  
221.0

CHAINAGE ALONG E PL



FOR FURTHER INFO  
SEE DWG 10189

- CONSTRUCTION NOTES:**
- FOR DETAILED TEST HOLE INFORMATION, SEE SPECIFICATION.
  - LOCATION OF SERVICES SHOWN ON DRAWINGS ARE APPROXIMATE.
  - CONFIRM LOCATION OF ALL WATER & WASTEWATER SERVICES IN THE FIELD.
  - INSTALL NEW SEWERS, CATCHBASIN LEADS AND WATERMANS BY TRENCHLESS METHODS.
  - ALL SHAFTS SHALL HAVE CLASS 3 BACKFILL.



**WARNING**  
IF POWER EQUIPMENT OR EXPLOSIVES ARE TO BE USED FOR EXCAVATION ON THIS PROJECT, THE CONTRACTOR MUST:  
1) NOTIFY THE GAS COMPANY OF THE PROPOSED LOCATION OF EXCAVATION.  
2) TAKE PRECAUTION TO AVOID DAMAGE TO GAS COMPANY INSTALLATIONS.  
SEE PROVINCIAL REGULATION 140/92 FOR DETAILS

**METRIC**  
WHOLE NUMBERS INDICATE MILLIMETRES  
DECIMALIZED NUMBERS INDICATE METRES



BID OPPORTUNITY NO. 235-1013

LEGEND - PLAN	NEW	EXISTING	LEGEND - PROFILE	NEW	EXISTING
150 WM	WATERMAIN	150 WM	150 WM	WATERMAIN	150 WM
Hydrant	HYDRANT	Hydrant	Hydrant	HYDRANT	Hydrant
Valve	VALVE	Valve	Valve	VALVE	Valve
300 LDS	LAND DRAINAGE SEWER	300 LDS	300 LDS	LAND DRAINAGE SEWER	300 LDS
250 WWS	WASTE WATER SEWER	250 WWS	250 WWS	WASTE WATER SEWER	250 WWS
Manhole	MANHOLE	Manhole	Manhole	MANHOLE	Manhole
Catch Basin	CATCH BASIN	Catch Basin	Catch Basin	CATCH BASIN	Catch Basin
Curb Inlet	CURB INLET	Curb Inlet	Curb Inlet	CURB INLET	Curb Inlet
Culvert	CULVERT	Culvert	Culvert	CULVERT	Culvert
Pipe Abandonments	PIPE ABANDONMENTS	Pipe Abandonments	Pipe Abandonments	PIPE ABANDONMENTS	Pipe Abandonments
Survey Bar	SURVEY BAR	Survey Bar	Survey Bar	SURVEY BAR	Survey Bar
Existing	LEGEND - PLAN	New	Existing	LEGEND - PROFILE	New


**LOCATION APPROVED**  
UNDERGROUND STRUCTURES

DATE: \_\_\_\_\_

NOTE:  
LOCATION OF UNDERGROUND STRUCTURES AS SHOWN ARE BASED ON THE BEST INFORMATION AVAILABLE. BUT NO GUARANTEE IS GIVEN THAT ALL EXISTING UTILITIES ARE SHOWN OR THAT THE GIVEN LOCATIONS ARE EXACT. CONFIRMATION OF EXISTENCE AND EXACT LOCATION OF ALL SERVICES MUST BE OBTAINED FROM THE INDIVIDUAL UTILITIES BEFORE PROCEEDING WITH CONSTRUCTION.

NO.	REVISIONS	DATE	BY
0	ISSUED FOR CONSTRUCTION	13/03/26	ADL

DESIGNED BY	FMI	CHECKED BY	EDT
DRAWN BY	ADL	APPROVED BY	[Signature]
HOR. SCALE	1:250	RELEASED FOR CONSTRUCTION	[Signature]
VERT. SCALE	1:50	DATE	March 26/13



**THE CITY OF WINNIPEG WATER AND WASTE DEPARTMENT**

**JEFFERSON EAST COMBINED SEWER RELIEF CONTRACT 3**

JONES STREET  
10m NORTH OF JEFFERSON AVENUE TO  
47m SOUTH OF PERTH AVENUE

SHEET 01 OF 13  
CITY DRAWING NUMBER 10499  
REV 0