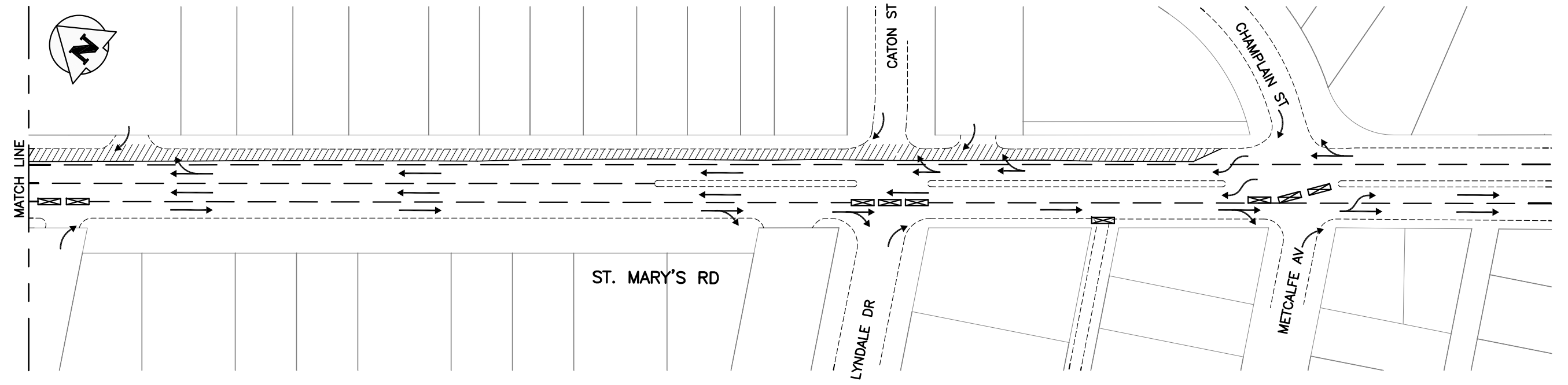
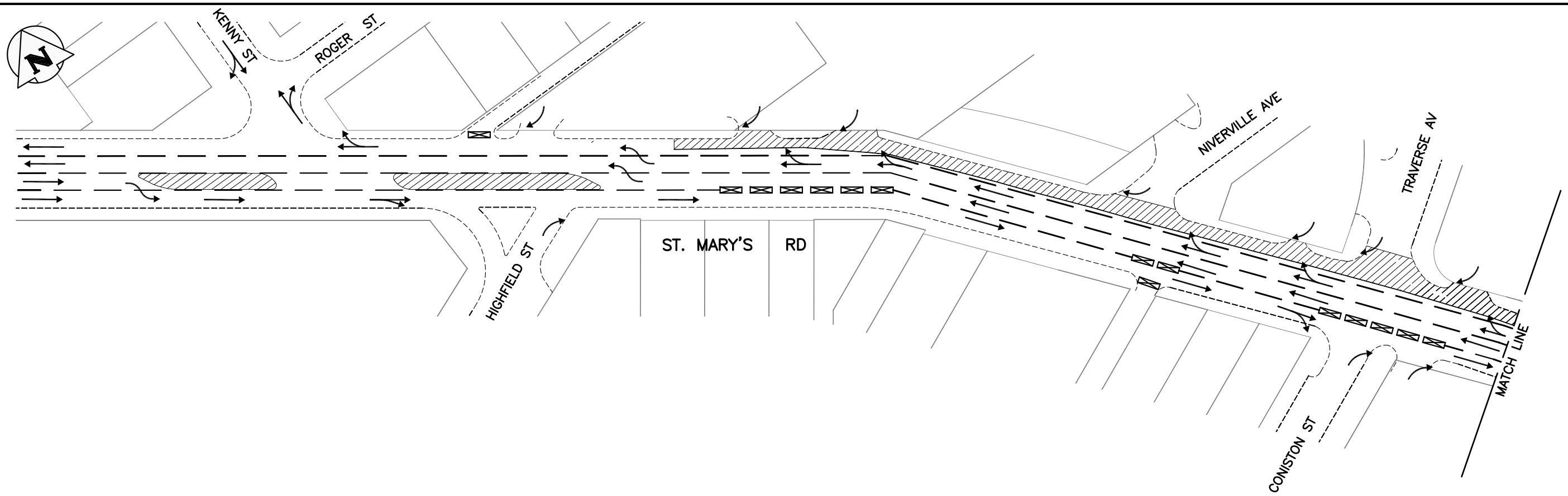


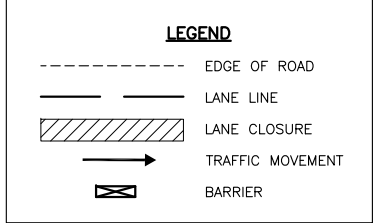
File Name: P:\Projects\2013\13-0107-001\Doc Control\ToBeIssued\DWG\247-2013_SK-01-Rev.0.dwg - Tab: SK-01 Plotted By: DDeroche 13/03/26 [Tue 11:20am]
 Plot Scale: 1:2

1:1x17



GENERAL NOTES:

1. NORTH BOUND CURB LANE CLOSED DURING CONSTRUCTION.
2. TWO (2) LANES OF TRAFFIC REQUIRED IN PEAK DIRECTION (NORTH BOUND IN A.M. FROM 7:00 - 9:00; SOUTH BOUND IN P.M. FROM 15:30 TO 17:30).
3. CONTRACTOR TO CONTACT LORI GARET, P.ENG. AT THE CITY OF WINNIPEG (986-5900) AND LANE CLOSURES (986-5178) TO COORDINATE TRAFFIC MANAGEMENT PLAN.
4. CITY OF WINNIPEG TRAFFIC SERVICES WILL BE RESPONSIBLE FOR SETTING UP LANE CLOSURES AND FLIPPING THE DIRECTION OF PEAK FLOW DAILY.
5. WATERMAIN WORK IN SOUTH BOUND LANES TO BE CONDUCTED DURING OFF-PEAK HOURS AND PLATED DURING PEAK HOURS.
6. ACCESS TO THE INTERSECTING STREETS AND PRIVATE APPROACHES SHALL BE MAINTAINED DURING CONSTRUCTION.



0	13/03/26	ISSUED FOR TENDER	RBO
NO.	YY/MM/DD	DESCRIPTION	BY

REVISIONS / ISSUE	
 KGS GROUP CONSULTING ENGINEERS	 Winnipeg THE CITY OF WINNIPEG WATER AND WASTE DEPARTMENT

2013 WATERMAIN RENEWALS

ST. MARY'S ROAD (HIGHFIELD ST. TO METCALF AVE.) PEAK A.M. TRAFFIC MANAGEMENT PLAN

MARCH 2013	SK-01	REV: 0
------------	-------	--------