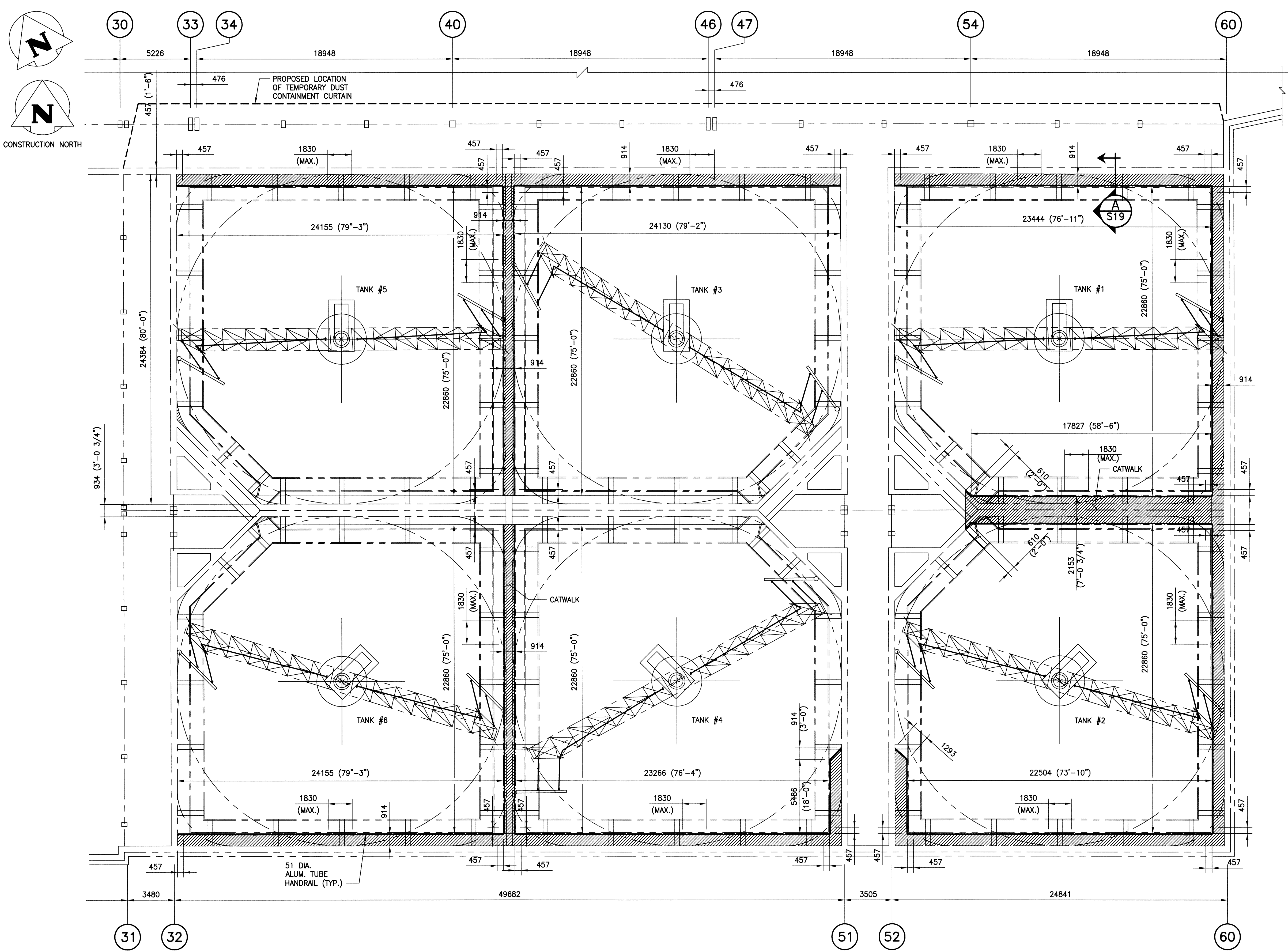


File Name: \\c:\file-4\p-data\Projects\2011\11-0107-31\DocControl\TabBeissued\DWG\1-0101S-S0018-001_Rev 0.dwg - Tab: S18 Plotted By: DDeroche 06/13/2013 [Thu 2:10pm]


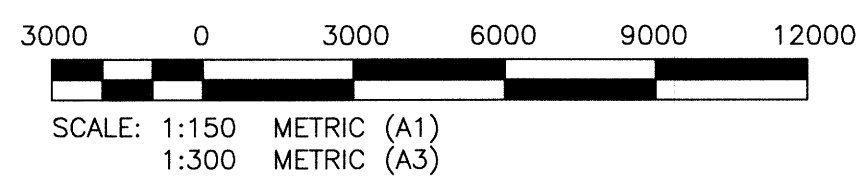


HANDRAIL QUANTITIES	
SECONDARY CLARIFIER #	LENGTH REQ'D. (m)
1	67.7
2	70.6
3	47.0
4	52.9
5	47.0
6	47.0

- NOTES:**
1. WORK THIS DRAWING IN COMBINATION WITH THE PROJECT SPECIFICATIONS.
 2. REFER TO DWG. S12 FOR GENERAL NOTES.
 3. REPAIR LOCATIONS, DIMENSIONS AND QUANTITIES ARE APPROXIMATE AND ARE TO BE FIELD CONFIRMED BY THE CONTRACTOR AND APPROVED BY THE CONTRACT ADMINISTRATOR.

PLAN - HANDRAIL
SCALE: 1:150

METRIC
WHOLE NUMBERS INDICATE MILLIMETRES
DECIMALIZED NUMBERS INDICATE METRES



FIELD BOOK #				ENGINEER'S SEAL	
POSTED TO LBIS					
DESIGNED BY	KRD	CHECKED BY	CMS	S18	
DRAWN BY	FBV	APPROVED BY			
HOR. SCALE AS NOTED		RELEASED FOR CONSTRUCTION			
VERTICAL AS NOTED		2013 04 18			
ISSUED FOR CONSTRUCTION	13/06/13	DATE	BY	DATE	
NO. REVISIONS		DATE	BY	DATE	

THE CITY OF WINNIPEG
 WATER AND WASTE DEPARTMENT
 NEWPCC
 SECONDARY CLARIFIERS 1 TO 6 REHABILITATION
HANDRAIL
 PLAN

SHEET 8 OF 9
 CITY DRAWING NUMBER
 1-0101S-S0018-001