



THE CITY OF WINNIPEG

PUBLIC WORKS DEPARTMENT

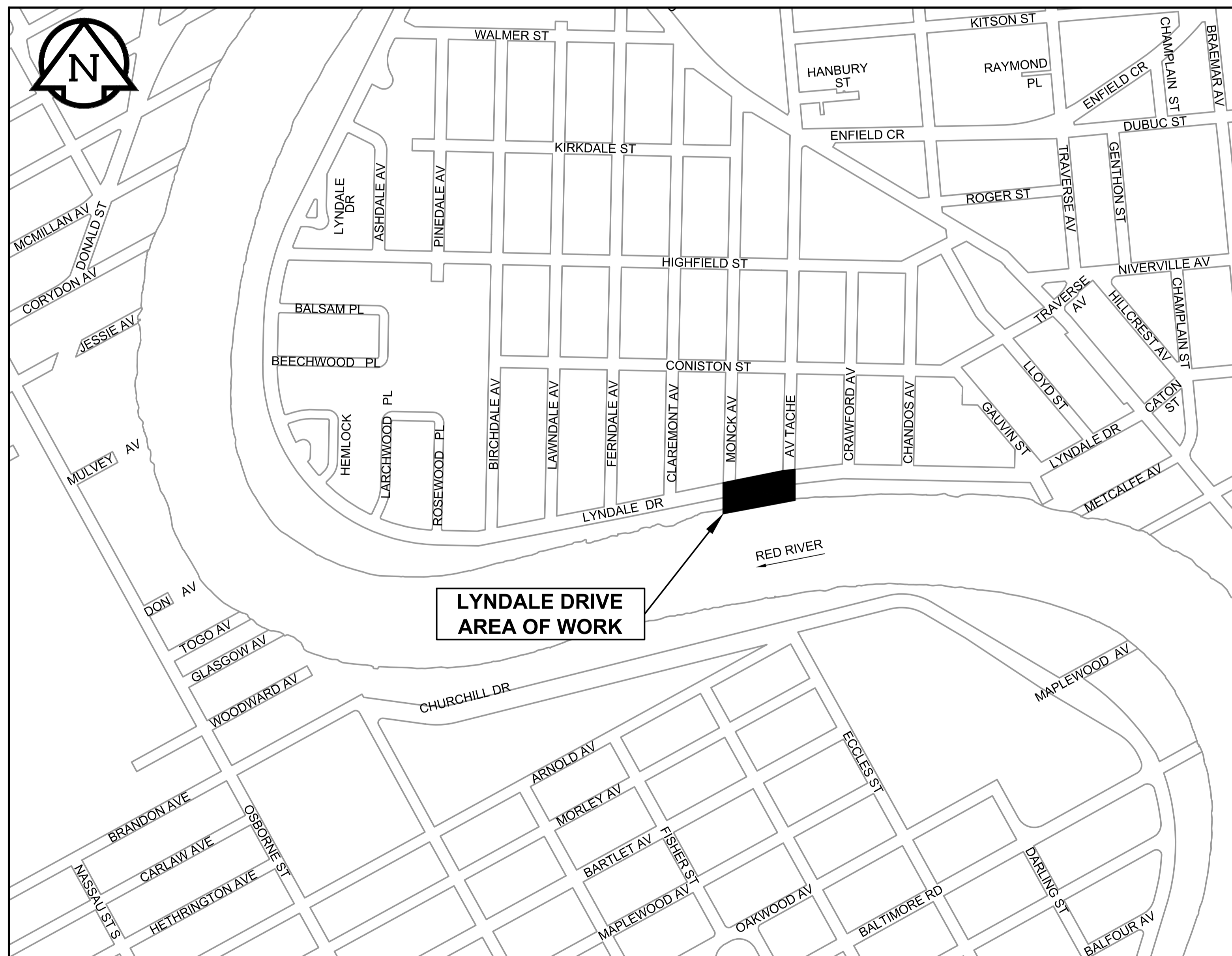
ENGINEERING DIVISION

LYNDALE DRIVE

MONCK AVENUE TO AVENUE TACHE

RIVERBANK STABILIZATION

BID OPPORTUNITY No. 681-2013

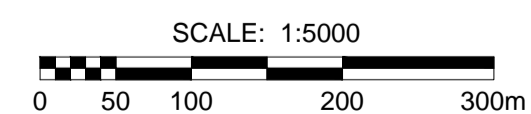


**LYNDALE DRIVE
AREA OF WORK**

DRAWING INDEX

DWG No.	CITY DWG No.	DESCRIPTION
00	RW751-2013-00	COVER SHEET, LOCATION PLAN & DRAWING INDEX
01	RW751-2013-01	EXISTING CONDITIONS
02	RW751-2013-02	SITE ACCESS, WORKING PLATFORM PLAN & SECTIONS
03	RW751-2013-03	ROCKFILL COLUMNS PLAN, SECTIONS & DETAILS
04	RW751-2013-04	SITE RESTORATION PLAN


LOCATION PLAN



RELEASED FOR CONSTRUCTION BY:

PUBLIC WORKS PROJECT ENGINEER

DATE



COVER SHEET, LOCATION PLAN & DRAWING INDEX	
CITY DRAWING No. RW751-2013-00	REV B
CONSULTANT NO. W130018-CO-00.dwg	