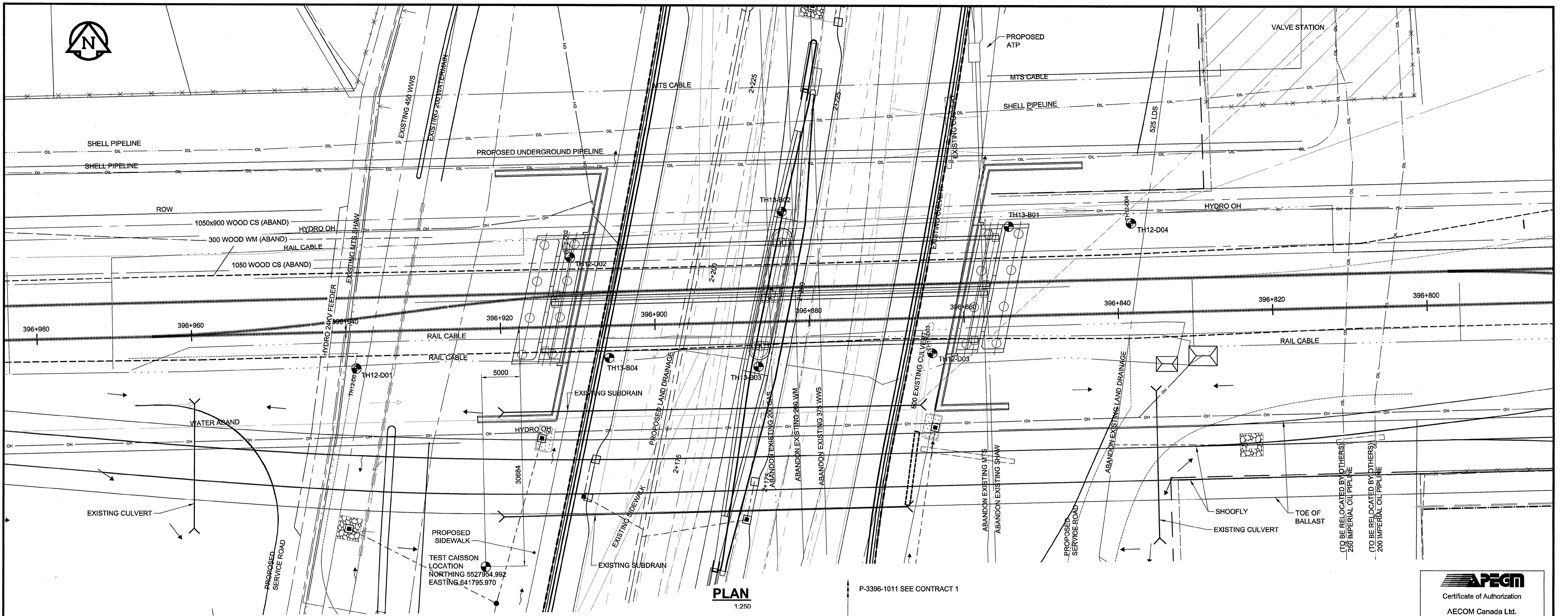


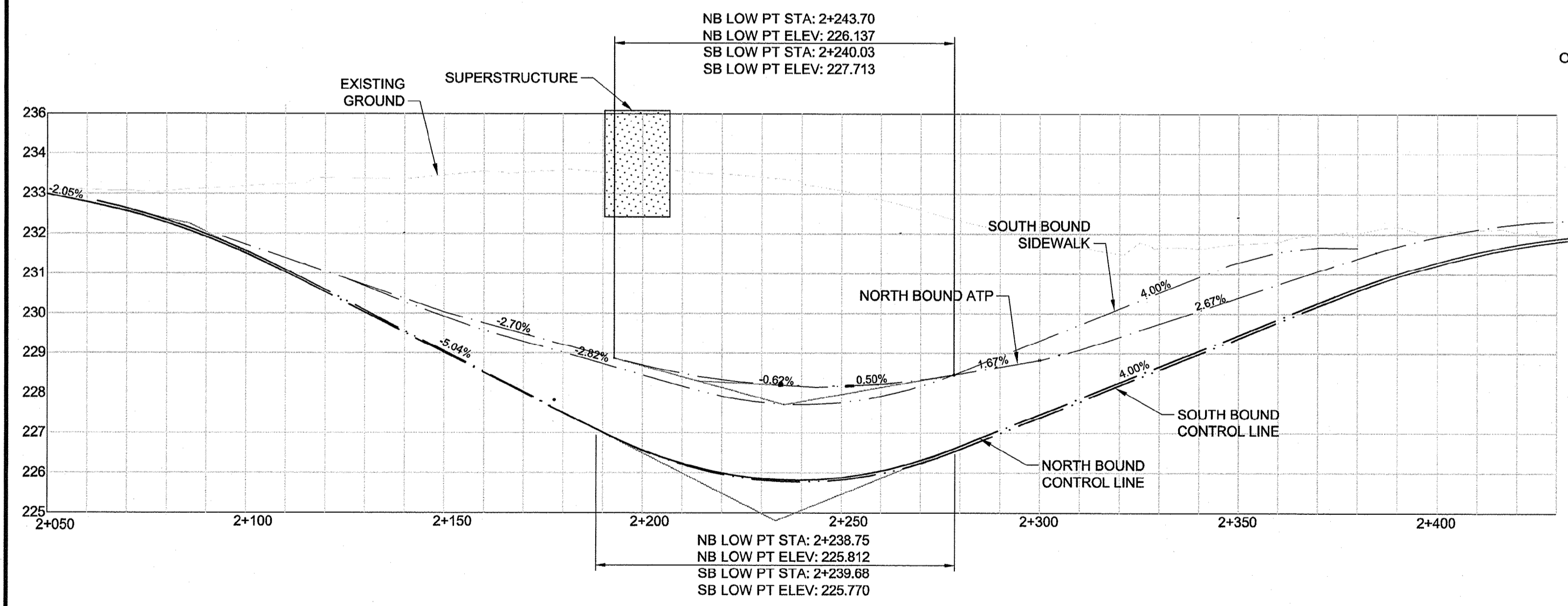
AT - 841594  
 2013-11-20  
 AECOM\NO\_DEFAULT.TB  
 P:\6273041\000-CADD\02-SHEETS\CS\6273041-01-CS-007.DWG



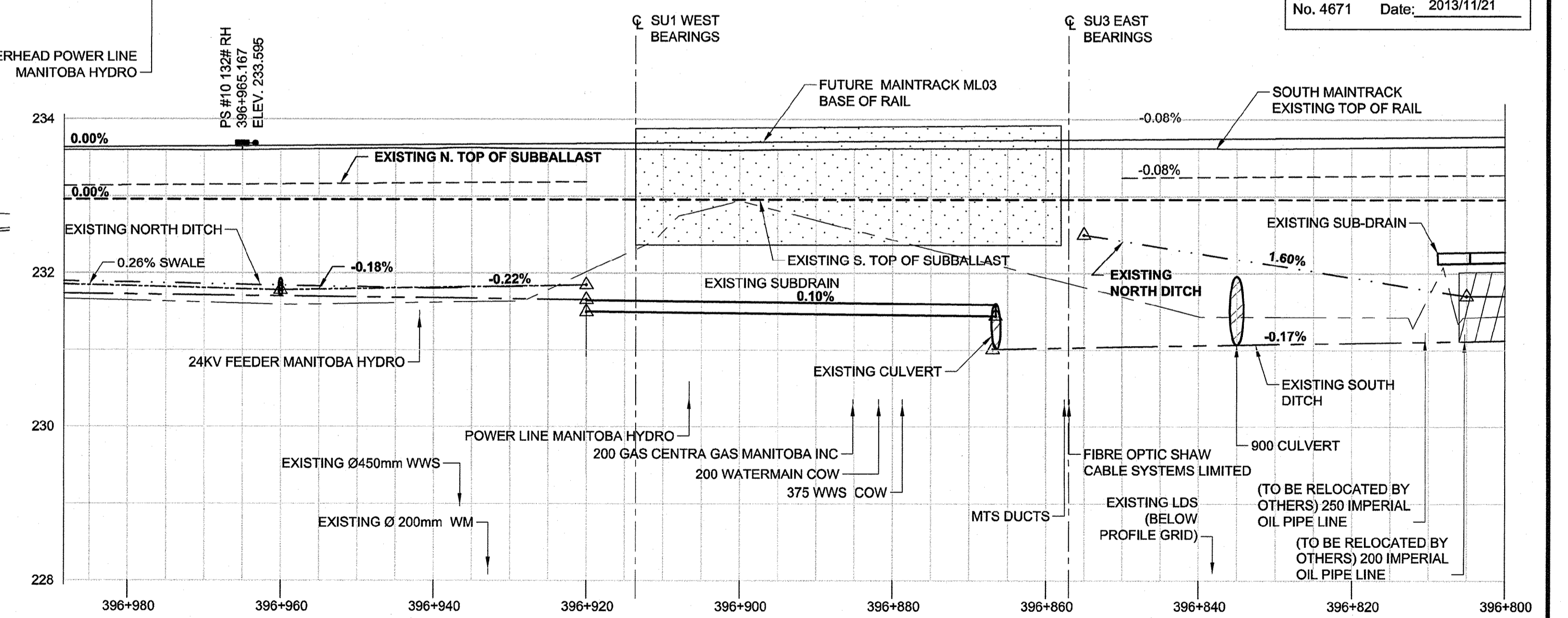
**PLAN**  
1:250

P-3396-1011 SEE CONTRACT 1

**AECOM**  
 Certificate of Authorization  
 AECOM Canada Ltd.  
 No. 4671 Date: 2013/11/21



**ROAD, ATP AND SIDEWALK PROFILES**  
 Scale H: 1:1000  
 V: 1:100



**RAIL PROFILE**  
 Scale H: 1:500  
 V: 1:50

NOTE:  
 1. FOR GENERAL NOTES SEE SHEET CS-0001

EXISTING	LEGEND - PLAN	NEW	EXISTING	LEGEND - PLAN	NEW	EXISTING	LEGEND - PLAN	NEW	
	GAS		MANHOLE		CONCRETE PAVEMENT		LOCATION APPROVED UNDERGROUND STRUCTURES		B.M. ELEV.
	MTS		CATCH BASIN / CATCH PIT		ASPHALT PAVEMENT		SUPV. U/G STRUCTURES COMMITTEE		DATE
	HYDRO		CURB INLET WITH BOX		CONC. SIDEWALK/MEDIAN		NOTE:		NO. REVISIONS
	CATV/FO		TREE		PAVING STONE		LOCATION OF UNDERGROUND STRUCTURES AS SHOWN ARE BASED ON THE BEST INFORMATION AVAILABLE. BUT NO GUARANTEE IS GIVEN THAT ALL EXISTING UTILITIES ARE SHOWN OR THAT THE GIVEN LOCATIONS ARE EXACT. CONFIRMATION OF EXISTENCE AND EXACT LOCATION OF ALL SERVICES MUST BE OBTAINED FROM THE INDIVIDUAL UTILITIES BEFORE PROCEEDING WITH CONSTRUCTION.		ISSUED FOR TENDER
	TRAFFIC SIGNALS/PIT		TEST HOLE		GRAVEL		DATE		NO. REVISIONS
	LAND DRAINAGE SEWER		PROPERTY LINE		RAMP CURB		DATE		NO. REVISIONS
	SANITARY/COMBINED SEWER		SURVEY BAR		PLANING/REMOVAL		DATE		NO. REVISIONS
	SSP/DCP		FENCE		BORE HOLE		DATE		NO. REVISIONS
	WATERMAIN		BOC/EOPAVT		BORE HOLE		DATE		NO. REVISIONS
	SUBDRAIN		ELEVATION		BORE HOLE		DATE		NO. REVISIONS
	DITCH		TRAFFIC SIGN		BORE HOLE		DATE		NO. REVISIONS

**LOCATION APPROVED UNDERGROUND STRUCTURES**  
 SUPV. U/G STRUCTURES COMMITTEE DATE  
 NOTE:  
 LOCATION OF UNDERGROUND STRUCTURES AS SHOWN ARE BASED ON THE BEST INFORMATION AVAILABLE. BUT NO GUARANTEE IS GIVEN THAT ALL EXISTING UTILITIES ARE SHOWN OR THAT THE GIVEN LOCATIONS ARE EXACT. CONFIRMATION OF EXISTENCE AND EXACT LOCATION OF ALL SERVICES MUST BE OBTAINED FROM THE INDIVIDUAL UTILITIES BEFORE PROCEEDING WITH CONSTRUCTION.

NO.	ISSUED FOR TENDER	DATE	BY
0	ISSUED FOR TENDER	2013/11/21	KC
0	REVISIONS	DATE	BY

**AECOM**

DESIGNED BY: MPG  
 CHECKED BY: FT  
 DRAWN BY: DJH  
 APPROVED BY: EBL  
 HOR. SCALE: AS NOTED  
 VERTICAL: AS NOTED  
 RELEASED FOR CONSTRUCTION BY:  
 DATE: 2013-06-04

ENGINEER'S SEAL  
 PROVINCE OF MANITOBA  
 A. NAGY  
 REGISTERED PROFESSIONAL ENGINEER  
 CONSULTANT DRAWING NO. 60273041-01-CS-007

**THE CITY OF WINNIPEG**  
 PUBLIC WORKS DEPARTMENT

PLESSIS ROAD TWINNING AND GRADE SEPARATION AT CN REDDITT SUBDIVISION CONTRACT 3

UTILITIES & ROAD PROFILES

CITY DRAWING NUMBER U238-2014-2007  
 SHEET 07 OF 37  
**CS-0007**

BID OPPORTUNITY NO. 712-2013