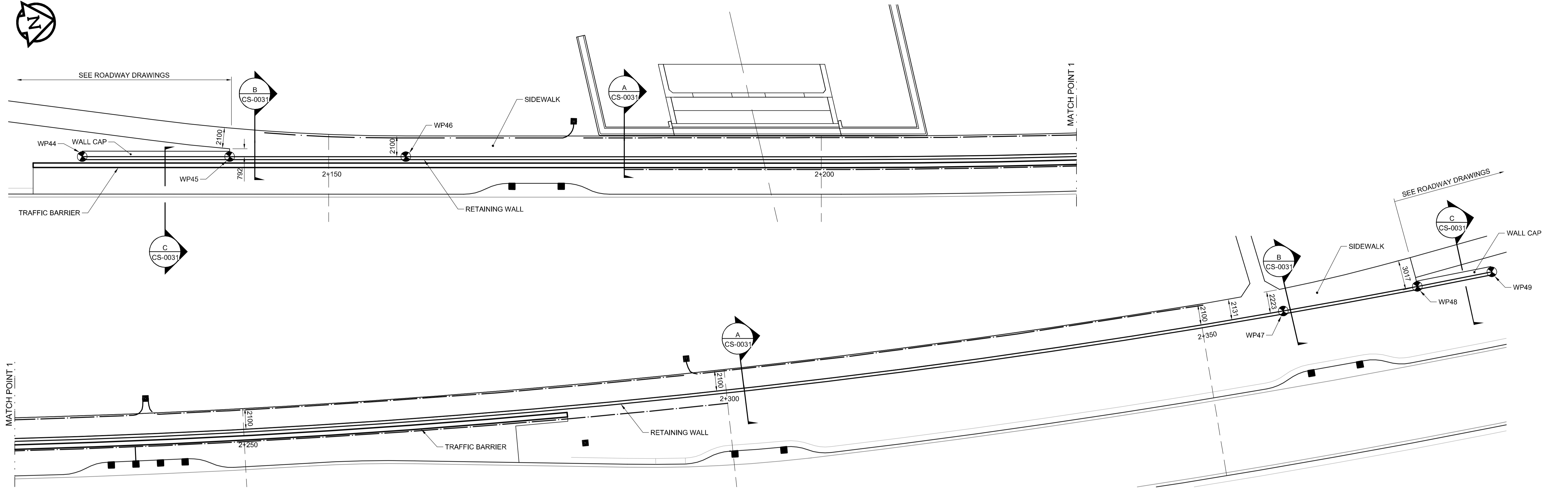

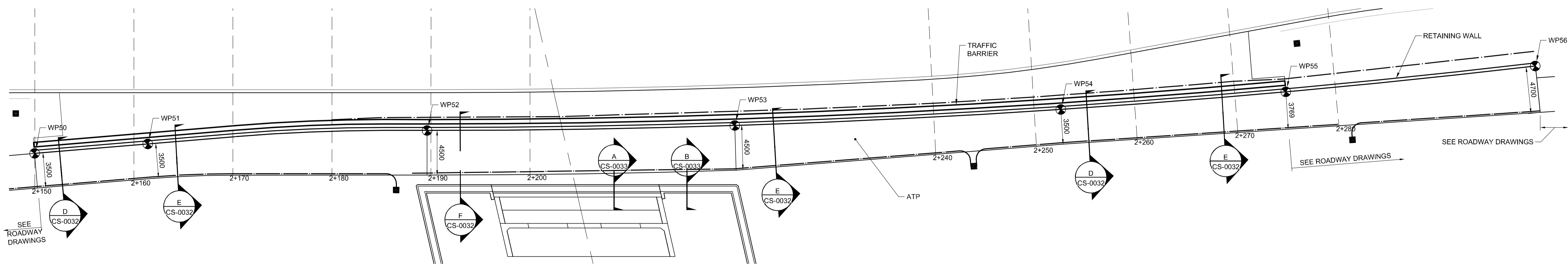


A1 - 814994
2013-11-21
J:\COMMON_DEFAULTS\BIP



SIDEWALK PLAN

Scale 1:200



ATP PLAN

Scale 1:200

WORKING POINT COORDINATES

| WP | C.S.R.S. (NAD83) U.T.M. GRID | |
|------|------------------------------|------------|
| | NORTHING | EASTING |
| WP44 | 5527921.941 | 641796.803 |
| WP45 | 5527936.618 | 641799.771 |
| WP46 | 5527954.138 | 641803.315 |
| WP47 | 5528149.715 | 641829.335 |
| WP48 | 5528163.540 | 641829.589 |
| WP49 | 5528171.257 | 641829.637 |
| WP50 | 5527938.000 | 641843.225 |
| WP51 | 5527949.383 | 641844.556 |
| WP52 | 5527977.297 | 641848.809 |
| WP53 | 5528007.851 | 641854.478 |
| WP54 | 5528040.436 | 641859.413 |
| WP55 | 5528063.061 | 641862.173 |
| WP56 | 5528088.262 | 641864.613 |




LOCATION APPROVED UNDERGROUND STRUCTURES

SUPV. U/G STRUCTURES COMMITTEE DATE
 NOTE:
 LOCATION OF UNDERGROUND STRUCTURES AS SHOWN ARE BASED ON THE BEST INFORMATION AVAILABLE, BUT NO GUARANTEE IS GIVEN THAT ALL EXISTING UTILITIES ARE SHOWN OR THAT THE GIVEN LOCATIONS ARE EXACT. CONFIRMATION OF EXISTENCE AND EXACT LOCATION OF ALL SERVICES MUST BE OBTAINED FROM THE INDIVIDUAL UTILITIES BEFORE PROCEEDING WITH CONSTRUCTION.

| B.M. ELEV. | NO. | ISSUED FOR TENDER | DATE | BY |
|------------|-----|-------------------|------------|----|
| | 0 | ISSUED FOR TENDER | 2013/11/21 | KC |
| | | REVISIONS | | |



| | | | |
|-------------|------------|-------------------------------|-----|
| DESIGNED BY | FT | CHECKED BY | EBL |
| DRAWN BY | MSK | APPROVED BY | EBL |
| HOR. SCALE: | AS NOTED | RELEASED FOR CONSTRUCTION BY: | |
| VERTICAL: | AS NOTED | | |
| DATE | 2013-06-04 | DATE | |



THE CITY OF WINNIPEG PUBLIC WORKS DEPARTMENT

PLESSIS ROAD TWINNING AND GRADE SEPARATION AT CN REDDITT SUBDIVISION CONTRACT 3

CAP AND SIDEWALK-ATP SLAB LAYOUT

CITY DRAWING NUMBER U238-2014-2030
 SHEET 30 OF 37

CS-0030

BID OPPORTUNITY NO. 712-2013.