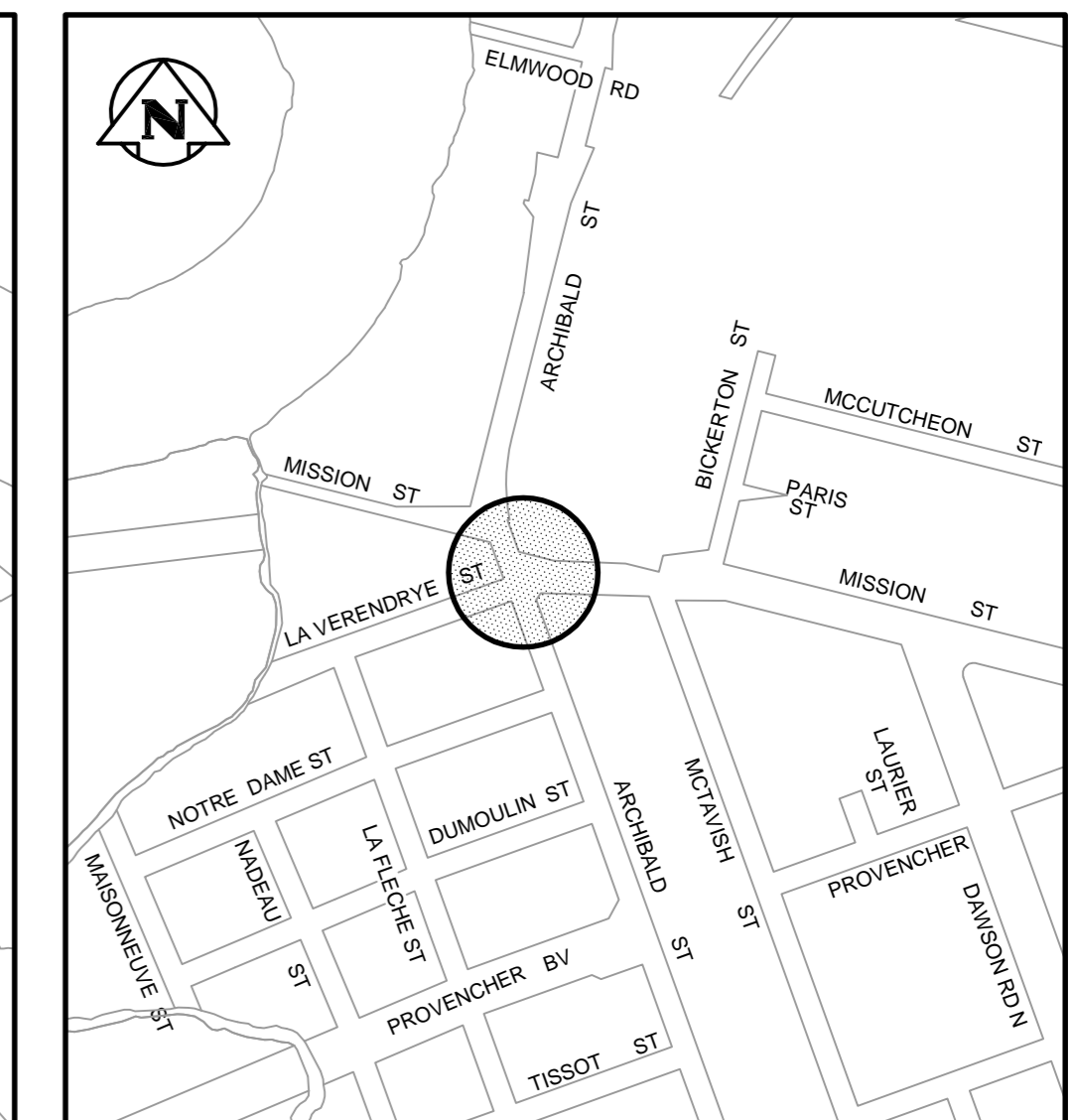
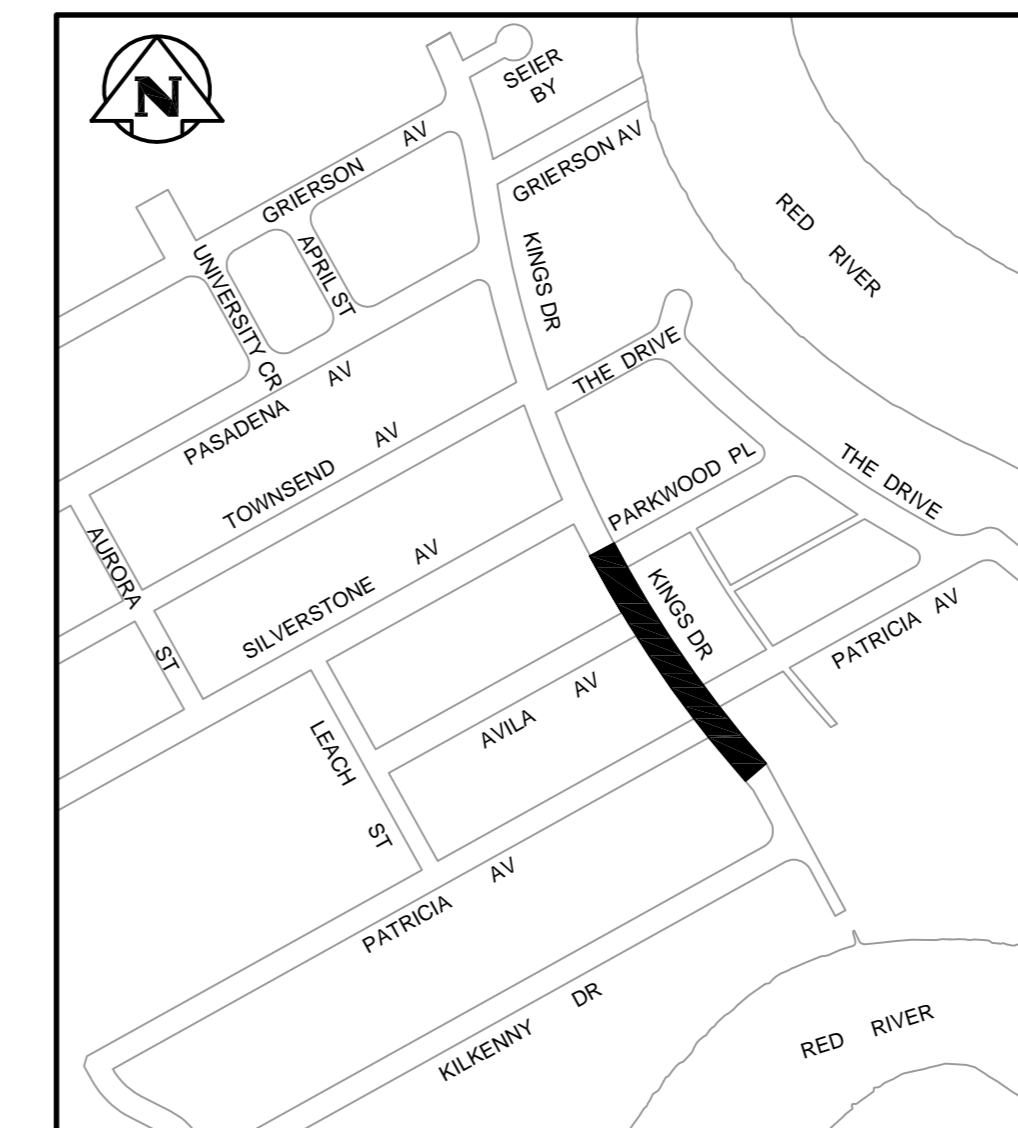
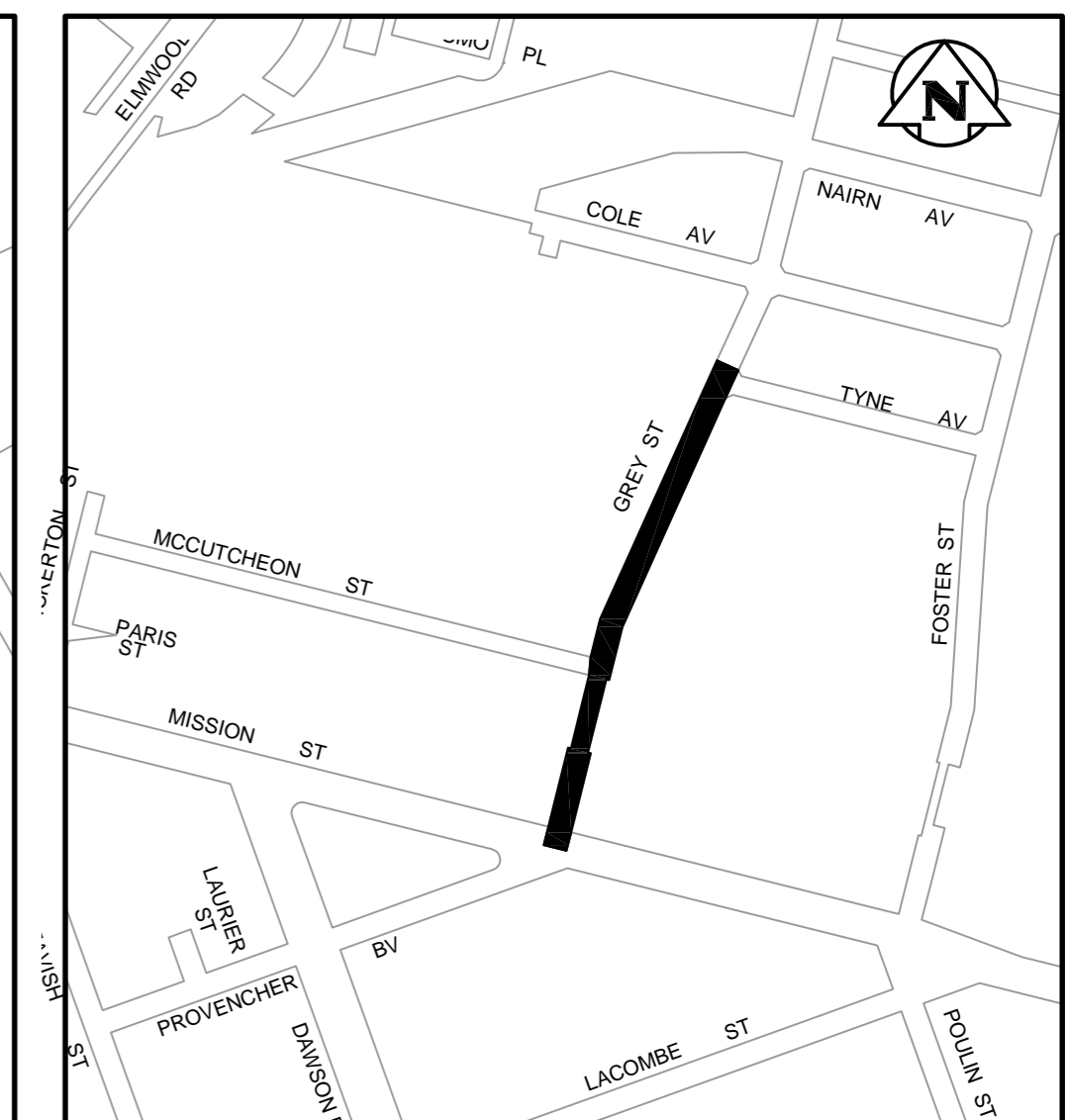
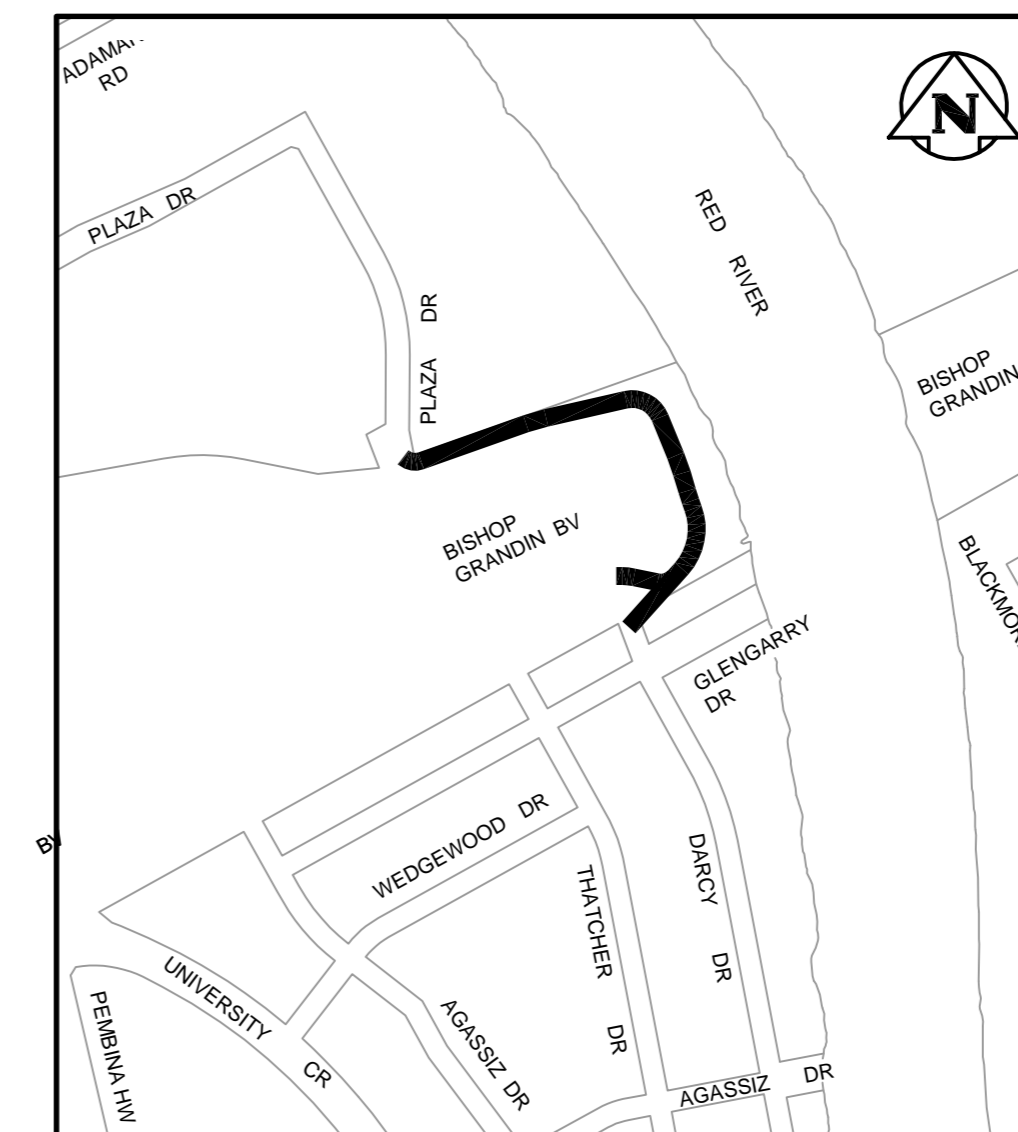




THE CITY OF WINNIPEG PUBLIC WORKS DEPARTMENT

BID OPPORTUNITY: 817-2013

2013 ACTIVE TRANSPORTATION CORRIDORS AND RECREATIONAL WALKWAYS AND BIKE PATHS



DRAWING INDEX

- C1001 W SIDE OF RED RIVER AT FORT GARRY BRIDGE FROM D'ARCY DR UNDER FORT GARRY BRIDGE TO STA 3+00
- C1002 W SIDE OF RED RIVER AT FORT GARRY BRIDGE FROM STA 3+00 TO SOUTH END OF PLAZA DR
- C1003 W SIDE OF RED RIVER AT FORT GARRY BRIDGE CONNECTION FROM EXISTING PATHWAY
- C1004 GREY STREET MISSION STREET TO 190m NORTH OF MISSION STREET
- C1005 GREY STREET 190m NORTH OF MISSION STREET TO TYNE AVENUE
- C1006 KING'S DRIVE (EAST BOULEVARD) FROM KING'S PARK MAIN ENTRANCE TO PARKWOOD PLACE
- C1007 ARCHIBALD ST, LA VERENDRYE ST AND MISSION STREET INTERSECTION

