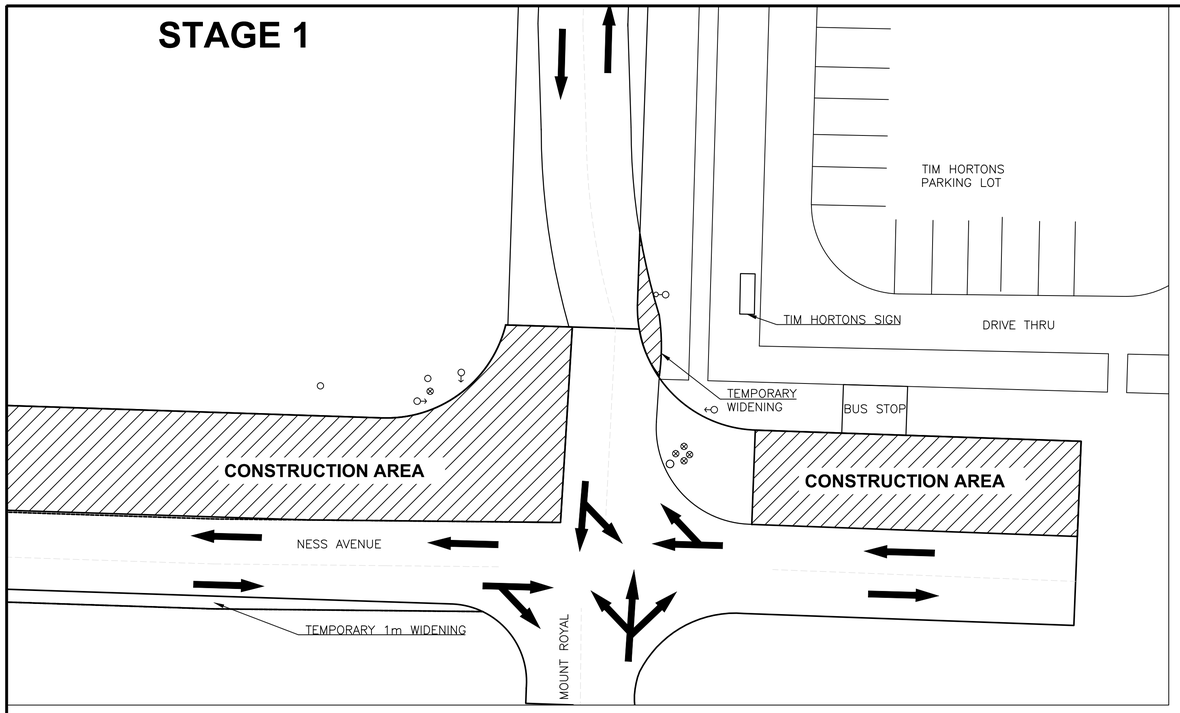

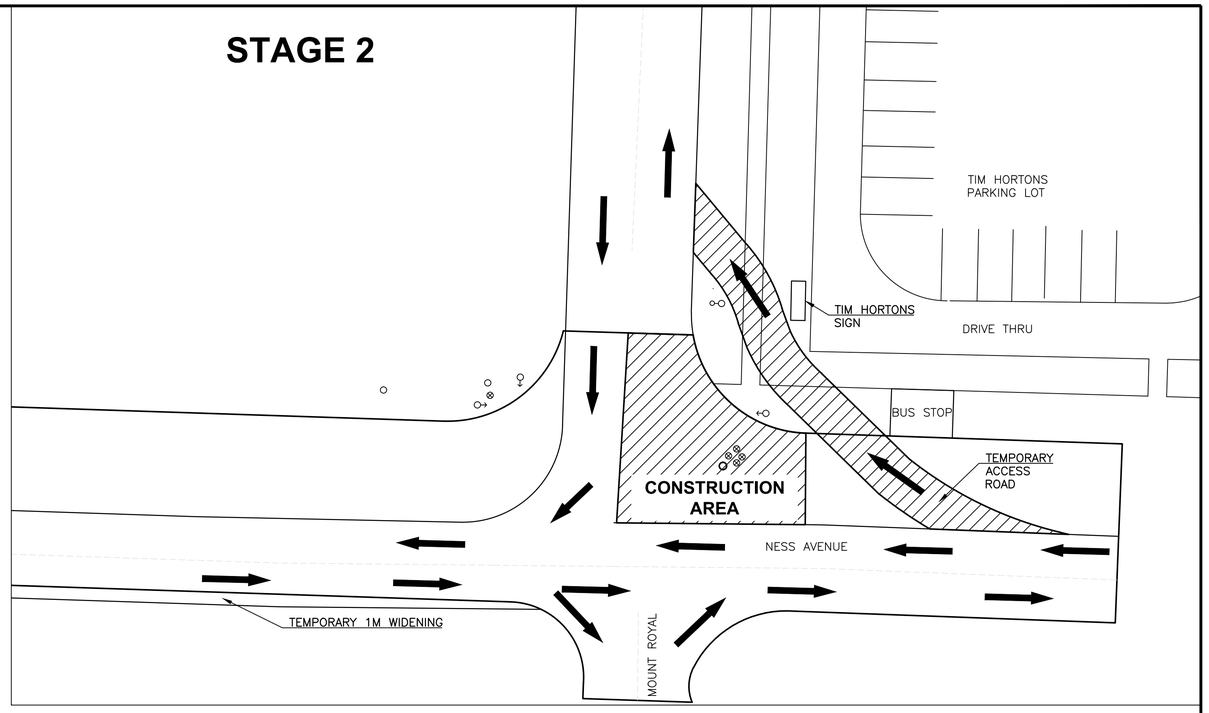

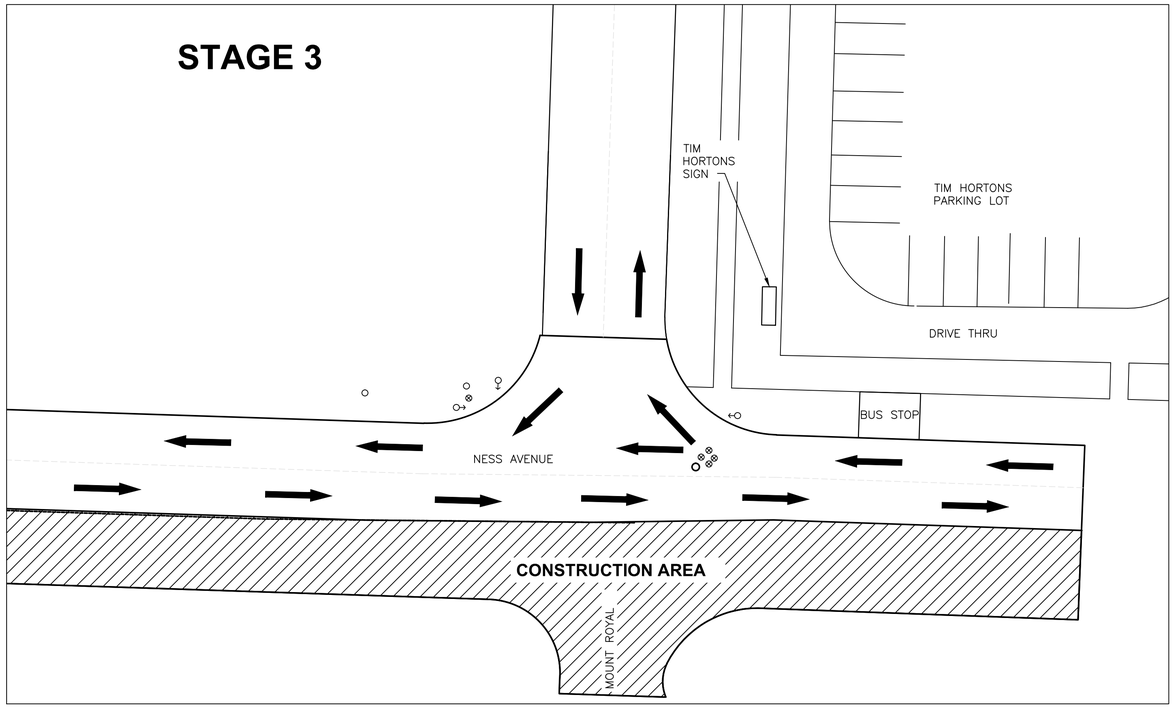

N

CONSTRUCTION NOTES

1) CURB REPLACEMENT AS DIRECTED BY THE CONTRACT ADMINISTRATOR.
2) ALL STREET RADIUS CURB UNDER 15M RADIUS SHALL BE REPLACED AS MODIFIED OR AS DIRECTED BY THE CONTRACT ADMINISTRATOR.
3) PAVEMENT REPAIRS SHOWN ARE ONLY A REPRESENTATIVE SAMPLE OF THE TENDERED QUANTITIES
4) ASPHALT TIE-INS ON APPROACHES TO BE DETERMINED IN THE FIELD BY THE CONTRACT ADMINISTRATOR.

WARNING

IF POWER EQUIPMENT OR EXPLOSIVES ARE TO BE USED FOR EXCAVATION ON THIS PROJECT THE CONTRACTOR MUST:

1)OBTAIN CLEARANCE FROM THE GAS UTILITY PRIOR TO EXCAVATION.
2)TAKE PRECAUTION TO AVOID DAMAGE TO GAS UTILITY INSTALLATIONS.

SEE PROVINCIAL REGULATION 210/72 FOR DETAILS

PRELIMINARY
NOT TO BE USED FOR CONSTRUCTION

METRIC
WHOLE NUMBERS INDICATE MILLIMETRES
DECIMALIZED NUMBERS INDICATE METRES

BID OPPORTUNITY NO. 886–2013

EXISTING	LEGEND – PLAN	PROPOSED	EXISTING	LEGEND – PLAN	PROPOSED	EXISTING	LEGEND – PROFILE	PROPOSED
	HYDRANT			LDS/WWS			NORTH GUTTER	
	VALVE			WATERMAIN			CENTER LINE	
	CURB STOP			GAS			SOUTH GUTTER	
	CONCRETE SIDEWALK			TRAFFIC SIGNALS			NORTH PROPERTY LINE	
	O.L.S.			CONCRETE			SOUTH PROPERTY LINE	
	MANHOLE			CURB RENEWAL				
	CATCH BASIN		231.000	ELEVATIONS	231.000			
	CURB INLET			PROPERTY LINE				
	HYDRO POLE			SURVEY BAR				
	TRAFFIC SIGNALS			TERASPAN				
	GEODETIC BENCH MARK			RAMP CURB				

LOCATION APPROVED
UNDERGROUND STRUCTURES

SUPR. U/G STRUCTURES COMMITTEE — DATE

NOTE:
LOCATION OF UNDERGROUND STRUCTURES AS SHOWN ARE BASED ON THE BEST INFORMATION AVAILABLE. BUT NO GUARANTEE IS GIVEN THAT ALL EXISTING UTILITIES ARE SHOWN OR THAT THE GIVEN LOCATIONS ARE EXACT. CONFIRMATION OF EXISTENCE AND EXACT LOCATION OF ALL SERVICES MUST BE OBTAINED FROM THE INDIVIDUAL UTILITIES BEFORE PROCEEDING WITH CONSTRUCTION.

B.M. IRON BAR SW NESS @ MOUNT ROYAL
ELEV. 235.713

NO.	REVISIONS	DATE	BY
0	RELEASED FOR TENDER	01.24.14	R.C.

ENGINEERING DIVISION
TECHNOLOGY SERVICES BRANCH
106 - 1155 PACIFIC AVE

DESIGNED BY	R.M.	CHECKED BY	R.M/D.T
DRAWN BY	R.M./D.K.	APPROVED BY	R.C.
HOR. SCALE:	1 : 250		
VERTICAL:	1 : 10		
DATE	2013/12/19		

ENGINEER'S SEAL

Winnipeg

THE CITY OF WINNIPEG
PUBLIC WORKS DEPARTMENT

NESS AVENUE
FROM **WHYTEWOLD ROAD** TO **150m WEST OF CONWAY STREET**
CONCRETE RECONSTRUCTION AND ASSOCIATED WORKS
STAGING DETAIL

CITY DRAWING NUMBER P–3352–7
SHEET 7 OF 7
7