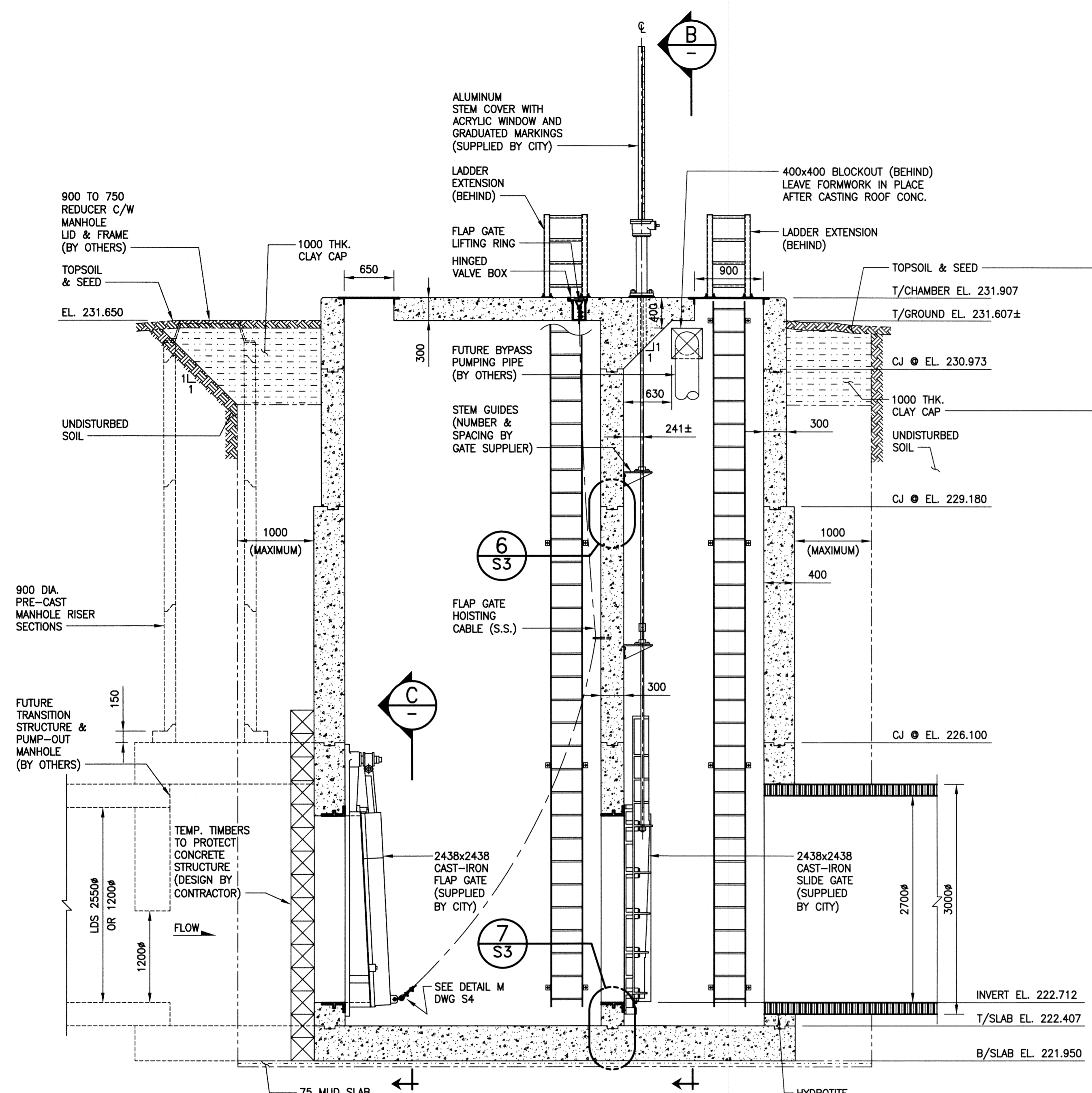
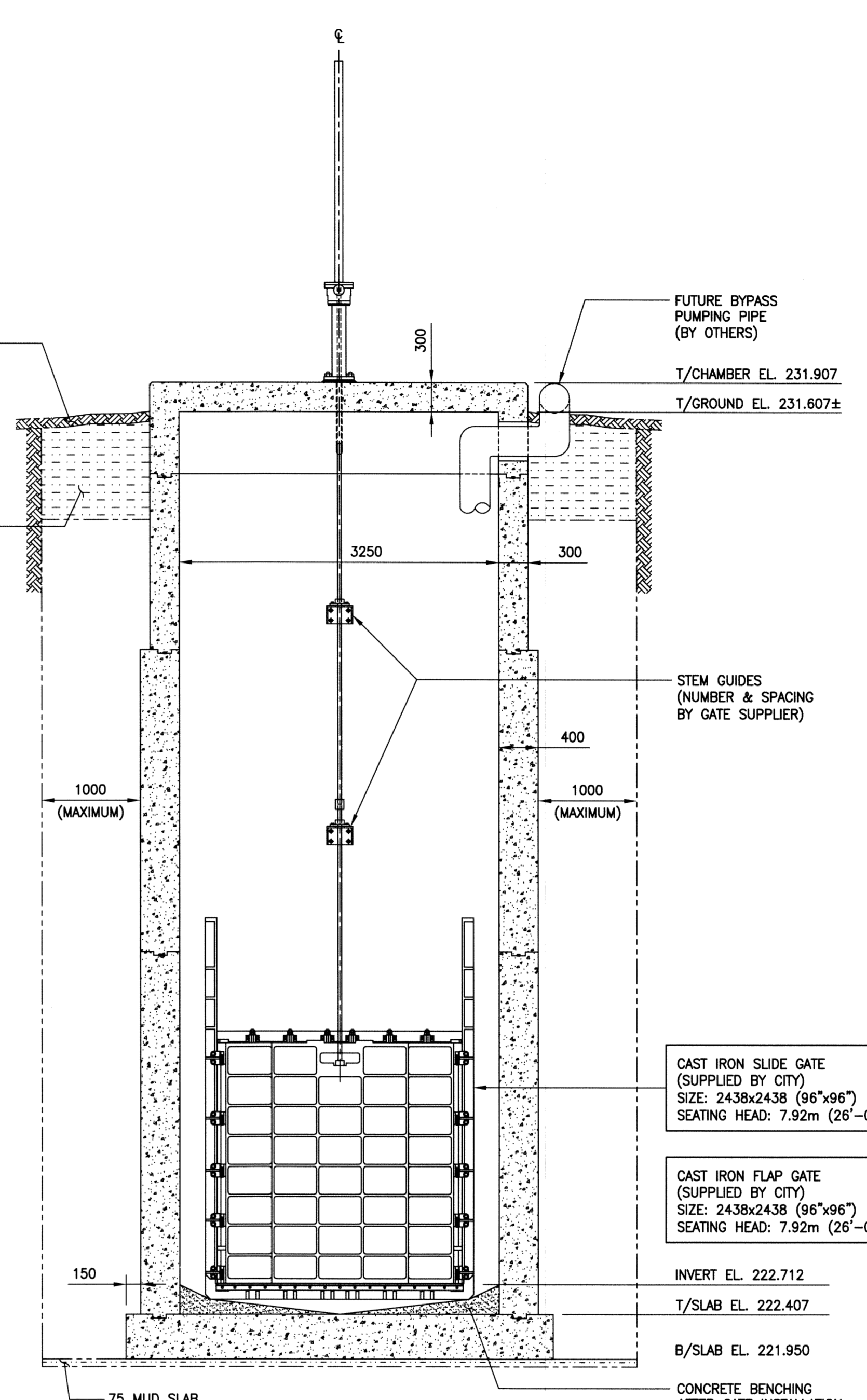


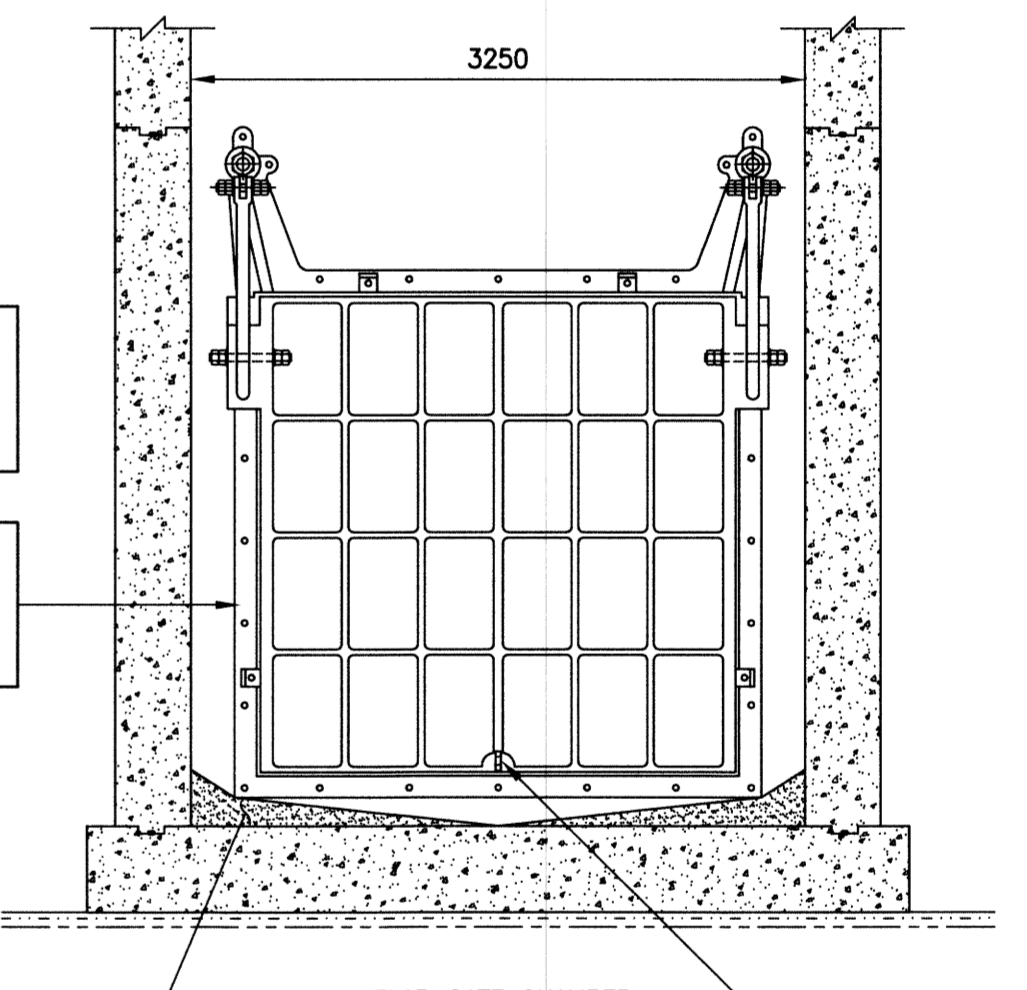
File Name: P:\Projects\2011\11-0107-18\Doc.Control\Tobiasaue\DWG\LD-7237-Rev 0.dwg - Tab: S2 Plotted By: DDeroche 11/06/2013 [Wed 11:44am]



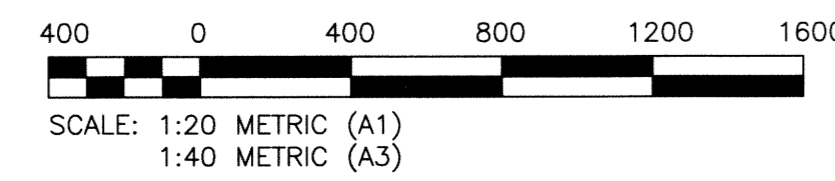
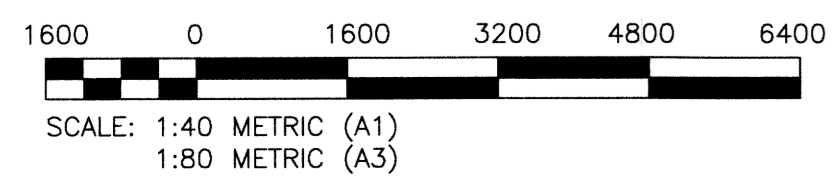
A SECTION
SCALE: 1:40



B SECTION
SCALE: 1:40



C PART SECTION
SCALE: 1:40



LOCATION APPROVED UNDERGROUND STRUCTURES		B.M. KGS BASE ELEV. -	DWGS BASED ON C.S.R.S. NAD 83 SYSTEM, UTM GRID
SUPV. U/G STRUCTURES COMMITTEE	DATE		
NOTE: LOCATION OF UNDERGROUND STRUCTURES AS SHOWN ARE BASED ON THE BEST INFORMATION AVAILABLE BUT NO GUARANTEE IS GIVEN THAT ALL EXISTING UTILITIES ARE SHOWN OR THAT THE GIVEN LOCATIONS ARE EXACT. CONFIRMATION OF EXISTENCE AND EXACT LOCATION OF ALL SERVICES MUST BE OBTAINED FROM THE INDIVIDUAL UTILITIES BEFORE PROCEEDING WITH CONSTRUCTION.			
0	ISSUED FOR TENDER	13/11/08	OKS
NO.	REVISIONS	DATE	BY

KGS GROUP CONSULTING ENGINEERS		ENGINEER'S SEAL 	
DESIGNED BY	KRD	CHECKED BY	CMS
DRAWN BY	FBV	APPROVED BY	
SCALE:	AS NOTED	RELEASED FOR CONSTRUCTION:	
		DATE	13/10/16

CONSULTANT DRAWING NO.	11-0107-18_S2
------------------------	---------------

THE CITY OF WINNIPEG WATER AND WASTE DEPARTMENT	
PROJECT TITLE	COCKBURN/CALROSSIE COMBINED SEWER RELIEF WORKS NEW BNYG PLACE GATE CHAMBER (RR37B) STRUCTURAL SECTIONS
SHEET OF	01 OF 01
COMPUTER FILE NAME	11-0107-18_S2
CITY DRAWING NUMBER	LD-7237

METRIC
DECIMALIZED NUMBERS INDICATE METRES