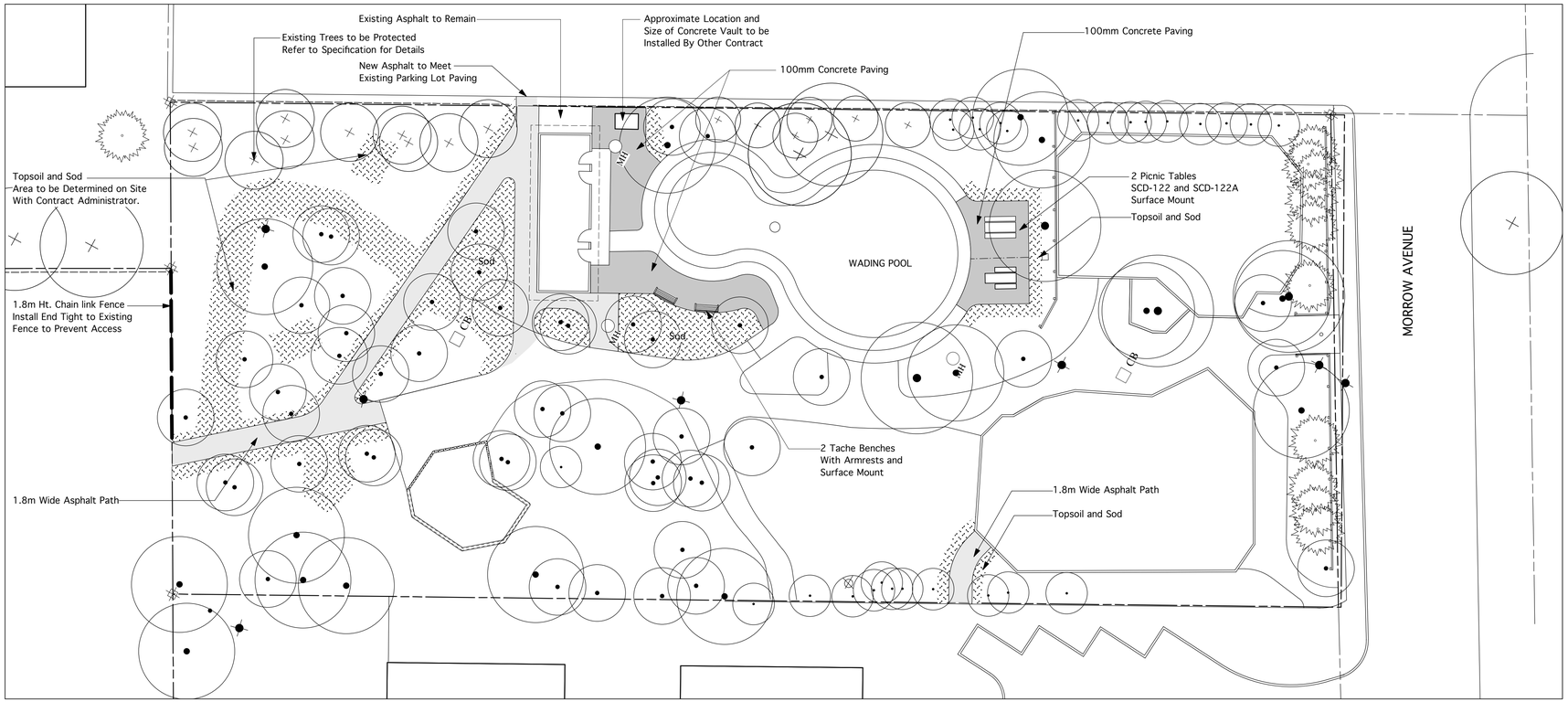

1 / L2 DEVELOPMENT PLAN
Scale: 1:200

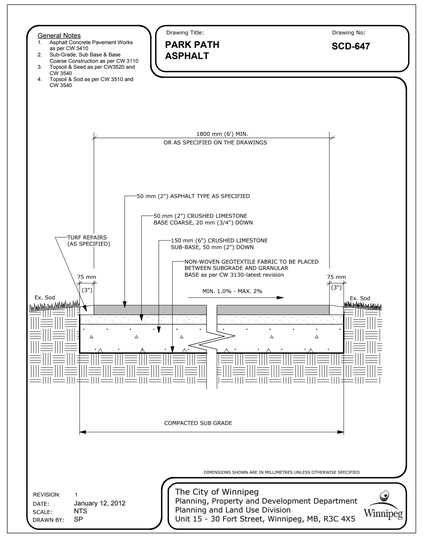

3 / L2 ASPHALT PATHWAY

NOTE:
Section of path shown on 2/L2
is to have reduced depth of excavation
and base in order to protect trees.
Base to be total of 100mm depth
of 20mm down for that section.

0 5 10 15 20 25 m

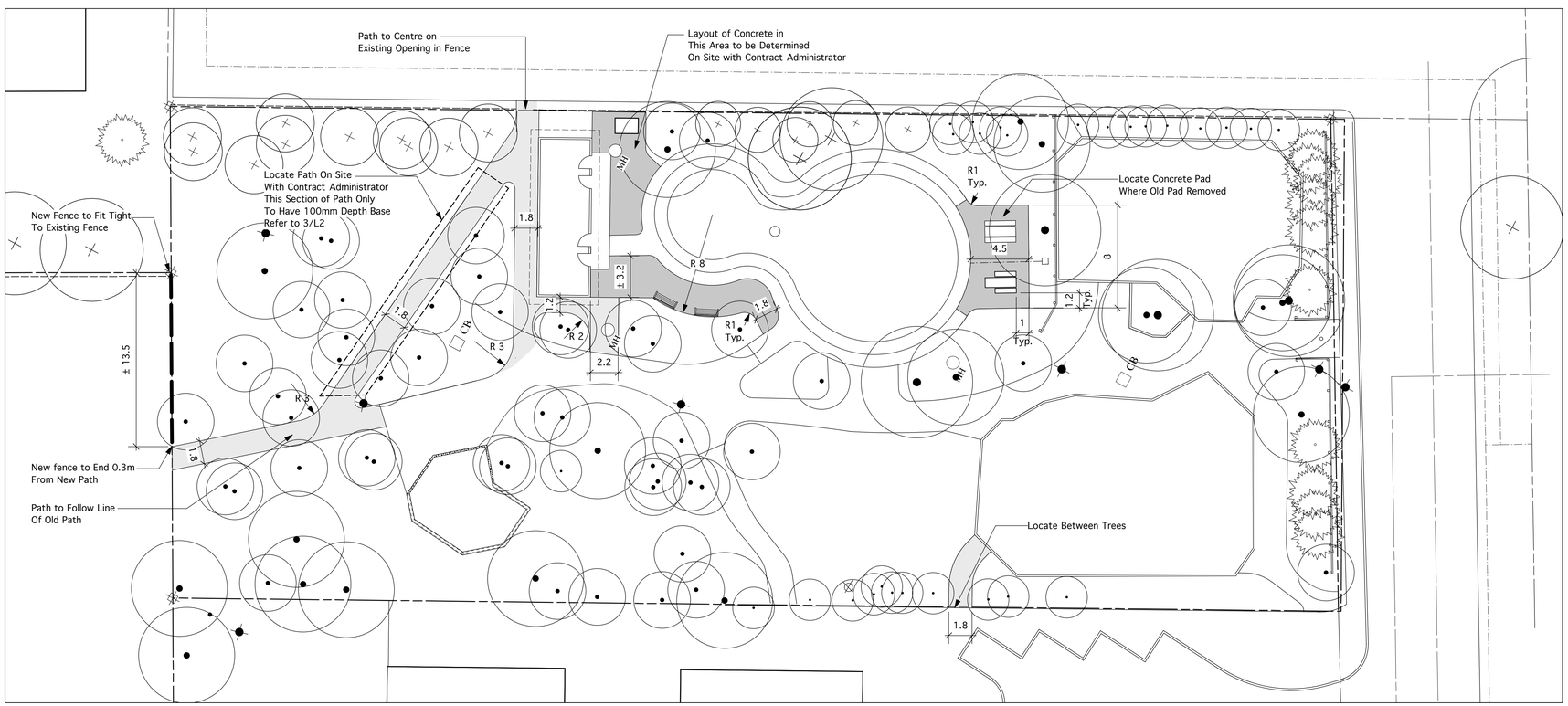

2 / L2 LAYOUT PLAN
Scale: 1:200

David Wagner Associates Inc.
4 - 430 River Avenue Winnipeg, Manitoba. R3L 0C6 (204) 452-2426
LANDSCAPE ARCHITECTURE • URBAN DESIGN • GOLF COURSE ARCHITECTURE

Location of underground structures as shown are based on the best information available but no guarantee is given that all existing utilities are shown or that the given locations are exact. Confirmation of existence and exact location of all services must be obtained from the individual utilities before proceeding with construction.

DO NOT SCALE – DRAWING PLOT MAY NOT BE AT 100%

RELEASED FOR CONSTRUCTION DATE: XX Month, 20XX

NO.	REVISION	DATE	BY
8			
7			
6			
5			
4			
3			
2			
1		DD/MM/YY	

CLIENT

BCI II - PHASE TWO

PROJECT

DUCHARME PARK
SITE IMPROVEMENTS - PHASE TWO
MORROW AVENUE

DRAWN BY	LLW	DATE	4 MARCH, 2014
APPROVED BY	DW	SCALE	AS SHOWN

DRAWING TITLE

DEVELOPMENT AND
LAYOUT PLAN

PROJECT NO.	SHEET NO.	REVISION NO.
1310	L2	0