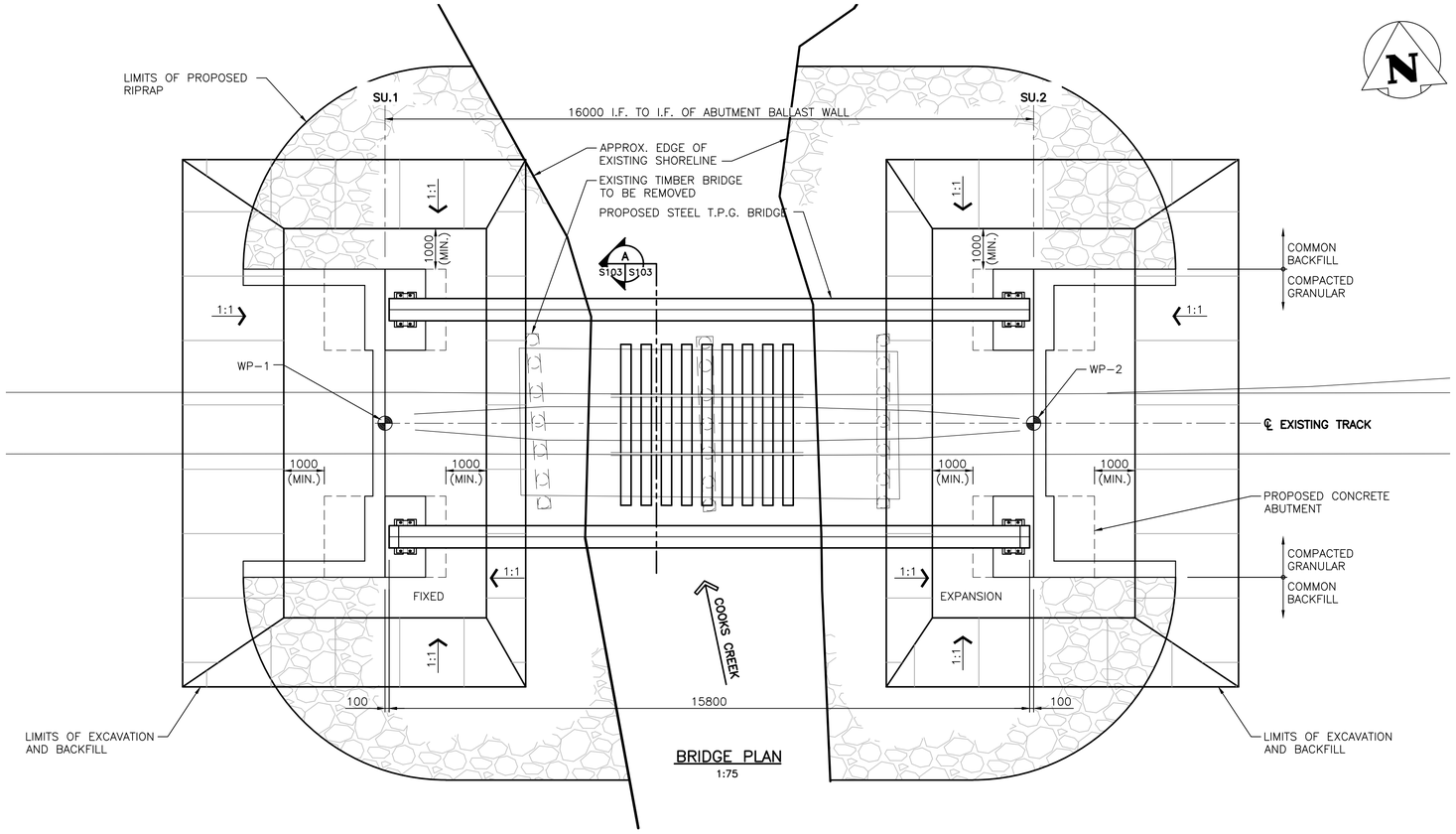

BRIDGE PLAN
1:75

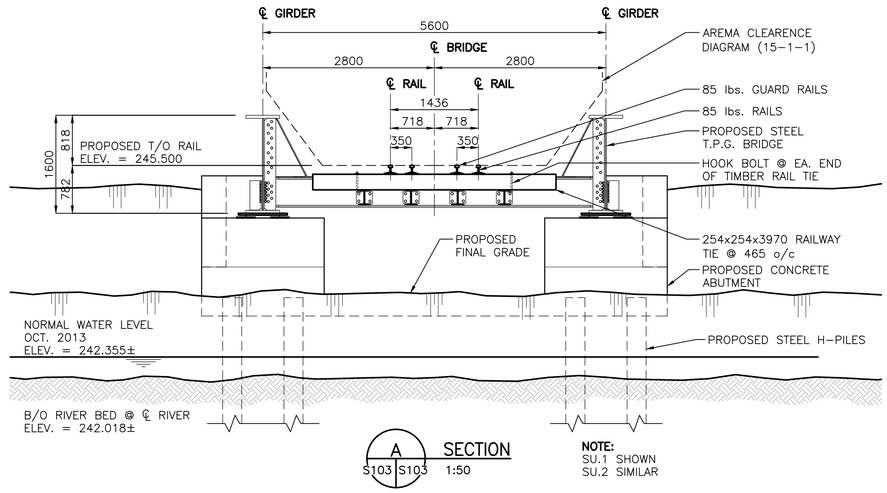

A SECTION
S103 S103 1:50

NOTE:
SU.1 SHOWN
SU.2 SIMILAR

← TO WINNIPEG

TO FALCON LAKE →

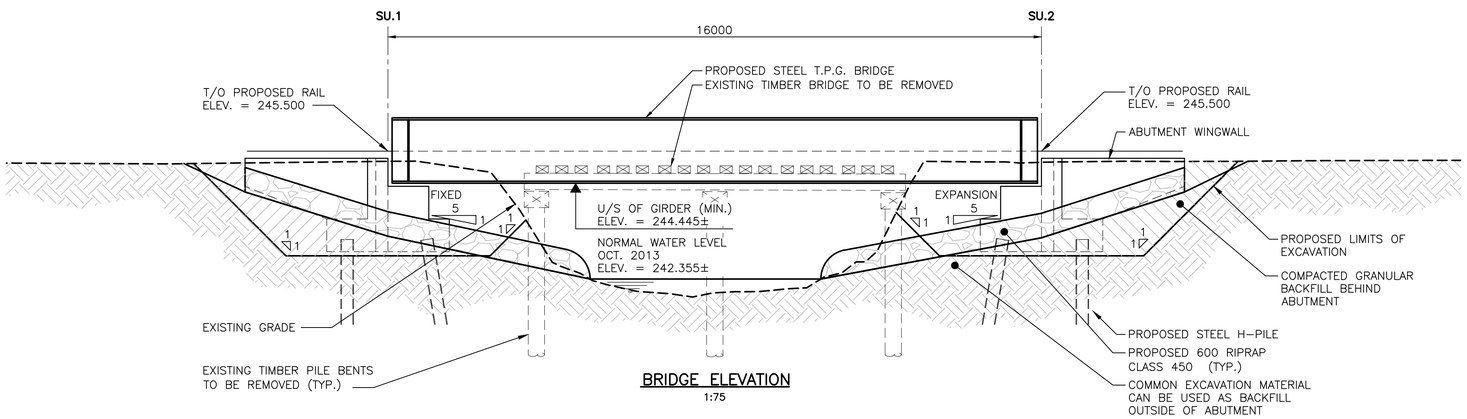

BRIDGE ELEVATION
1:75

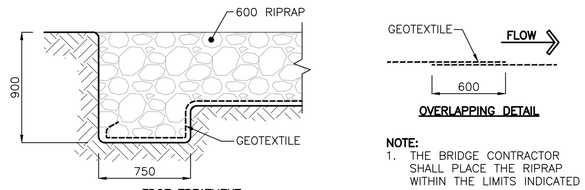

EDGE TREATMENT

OVERLAPPING DETAIL

NOTE:
1. THE BRIDGE CONTRACTOR SHALL PLACE THE RIPRAP WITHIN THE LIMITS INDICATED

GEOTEXTILE DETAILS
1:25

APEGM
Certificate of Authorization
Stantec Consulting Ltd.
No. 1301

METRIC
WHOLE NUMBERS INDICATE MILLIMETRES
DECIMALIZED NUMBERS INDICATE METRES

LOCATION APPROVED
UNDERGROUND STRUCTURES

SUPV. U/G STRUCTURES COMMITTEE — DATE

NOTE:
LOCATION OF UNDERGROUND STRUCTURES AS SHOWN ARE BASED ON THE BEST INFORMATION AVAILABLE BUT NO GUARANTEE IS GIVEN THAT ALL EXISTING UTILITIES ARE SHOWN OR THAT THE GIVEN LOCATIONS ARE EXACT. CONFIRMATION OF EXISTENCE AND EXACT LOCATION OF ALL SERVICES MUST BE OBTAINED FROM THE INDIVIDUAL UTILITIES BEFORE PROCEEDING WITH CONSTRUCTION.

B.M. ELEV.

NO.	REVISIONS	DATE	BY
0	ISSUED FOR TENDER	14.03.24	J.M.B.

Stantec
100 - 1355 Taylor Avenue, Winnipeg MB Canada
www.stantec.com

DESIGNED BY	S.S.Y.	CHECKED BY	M.J.B.
DRAWN BY	J.A.S.	APPROVED BY	M.J.B.
HOR. SCALE: VERTICAL:	AS NOTED	RELEASED FOR CONSTRUCTION:	
DATE	2014.03.24	DATE	

ENGINEER'S SEAL

CONSULTANT DRAWING NO.
S103

Winnipeg
THE CITY OF WINNIPEG
WATER AND WASTE DEPARTMENT
ENGINEERING DIVISION

GREATER WINNIPEG WATER DISTRICT
RAILWAY BRIDGE REPLACEMENT AT MILE 22.15
GENERAL ARRANGEMENT

SHEET 5 OF 15
CAD FILE DRAWING NUMBER 32050-s-103-800.dwg
CITY DRAWING NUMBER D-13426

Date: 2014 Mar 27 4:59pm Login: Reyes, Rafael
Y:\1137\active\113732050\drawing\404_working\sheet_files\mile_22.15\32050-s-103-800.dwg