



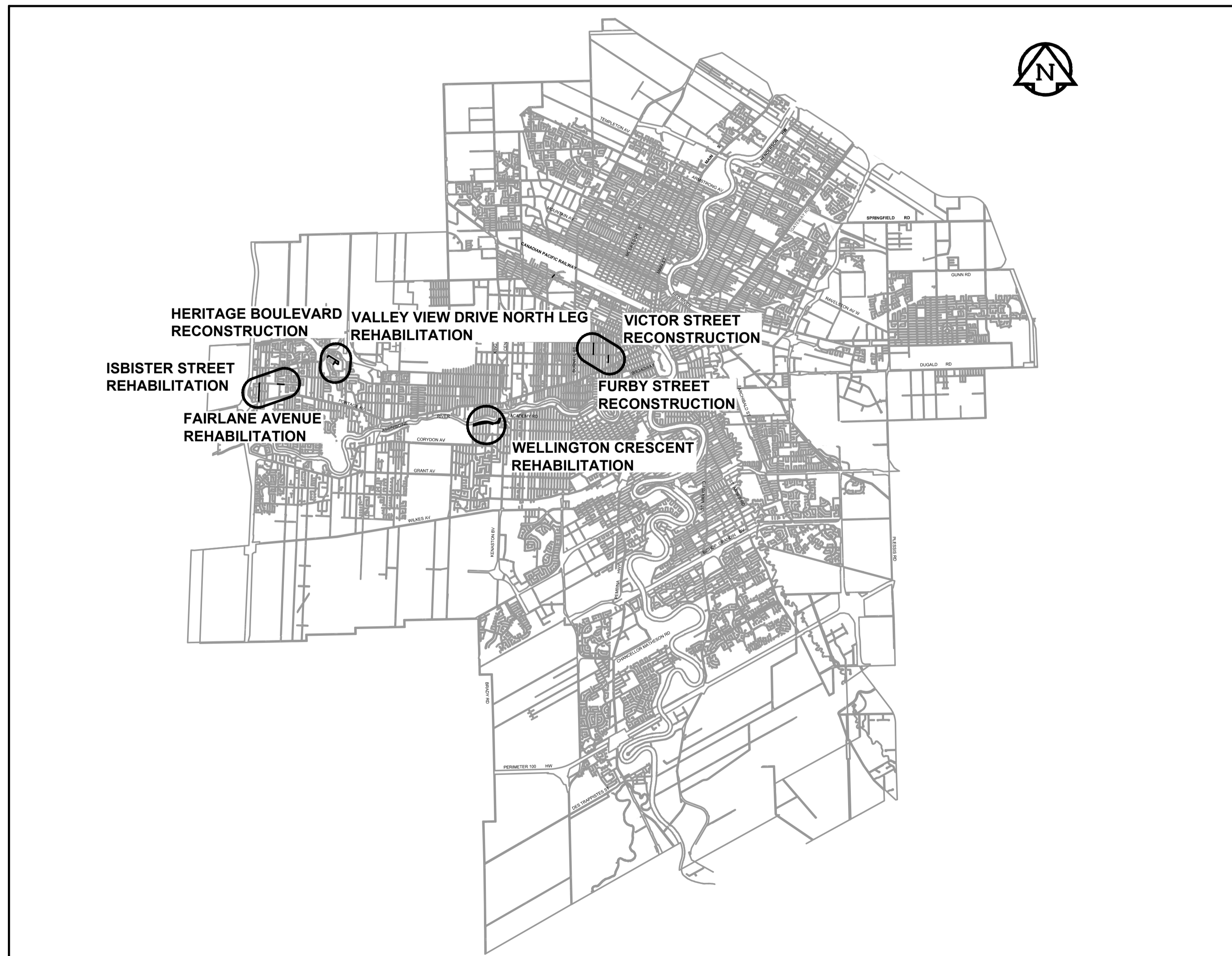
THE CITY OF WINNIPEG

**PUBLIC WORKS DEPARTMENT
ENGINEERING DIVISION**

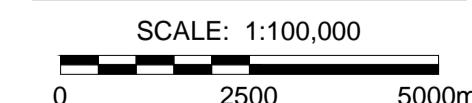
2014 LOCAL STREETS PACKAGE

HERITAGE BOULEVARD, VICTOR STREET, FURBY STREET AND VARIOUS OTHER LOCATIONS

BID OPPORTUNITY No. 209-2014



LOCATION PLAN



DRAWING LIST


DRAWING NUMBER	DESCRIPTION
0	COVER SHEET AND LOCATION PLAN
HERITAGE BOULEVARD - FIELDSTONE BAY SOUTH LEG TO VALLEY VIEW DRIVE	
1	STA 0+060 TO STA 0+170
2	STA 0+170 TO STA 0+300
VICTOR STREET - ELLICE AVENUE TO SARGENT AVENUE	
3	STA 0+080 TO STA 0+190
4	STA 0+190 TO STA 0+300
5	STA 0+300 TO STA 0+410
6	STA 0+410 TO STA 0+520
FURBY STREET - FURBY PLACE TO ELLICE AVENUE	
7	STA 0+020 TO STA 0+130
8	STA 0+130 TO STA 0+240
9	STA 0+240 TO STA 0+350
FAIRLANE AVENUE - GOSWELL ROAD TO #225 FAIRLANE AVENUE	
10	STA 0+180 TO STA 0+280
11	STA 0+280 TO STA 0+380
12	STA 0+380 TO STA 0+480
VALLEY VIEW DRIVE NORTH LEG - VALLEY VIEW PLACE TO HERITAGE BOULEVARD	
13	STA 0+020 TO STA 0+130
14	STA 0+130 TO STA 0+240
15	STA 0+240 TO STA 0+350
16	STA 0+350 TO STA 0+470
17	STA 0+470 TO STA 0+590
18	STA 0+590 TO STA 0+730
ISBISTER STREET - PORTAGE AVENUE TO FAIRLANE AVENUE	
19	STA 0+030 TO STA 0+160
20	STA 0+160 TO STA 0+270
21	STA 0+270 TO STA 0+380
22	STA 0+380 TO STA 0+490
23	STA 0+490 TO STA 0+600
24	STA 0+600 TO STA 0+710
WELLINGTON CRESCENT - PARK BOULEVARD NORTH TO ACADEMY ROAD	
25	STA 0+070 TO STA 0+180
26	STA 0+180 TO STA 0+300
27	STA 0+300 TO STA 0+410
28	STA 0+410 TO STA 0+520
29	STA 0+520 TO STA 0+630
30	STA 0+630 TO STA 0+760
31	STA 0+760 TO STA 0+860
32	STA 0+860 TO STA 0+940
33	STA 0+940 TO STA 1+050
34	STA 1+050 TO STA 1+220
FURBY STREET - SEWER REPAIRS	
10742	300 VC CS POINT REPAIR - MH AT FURBY PL TO 1st MH N OF FURBY PL
STREET LIGHTING PROJECT	
1-04707-DD-50000-0199	HERITAGE BOULEVARD FROM FIELDSTONE BAY TO VALLEY VIEW DRIVE -CONTRACTOR TO REPLACE EXISTING UNDERGROUND STREET LIGHTING PLANT
1-04707-DD-50000-0200	VICTOR STREET FROM ELLICE AVENUE TO SARGENT AVENUE -CONTRACTOR TO REPLACE EXISTING UNDERGROUND STREET LIGHTING PLANT
1-04707-DD-50000-0201	FURBY STREET FROM FURBY PLACE TO ELLICE AVENUE. -CONTRACTOR TO REPLACE EXISTING UNDERGROUND STREET LIGHTING PLANT



RELEASED FOR CONSTRUCTION BY:

B. Kowalsman
STREETS PROJECT ENGINEER

May 14/14
DATE



COVER SHEET AND LOCATION PLAN	
CITY DRAWING No.	REV
N/A	0
CONSULTANT NO.	
W130028-T-000_RX.dwg	