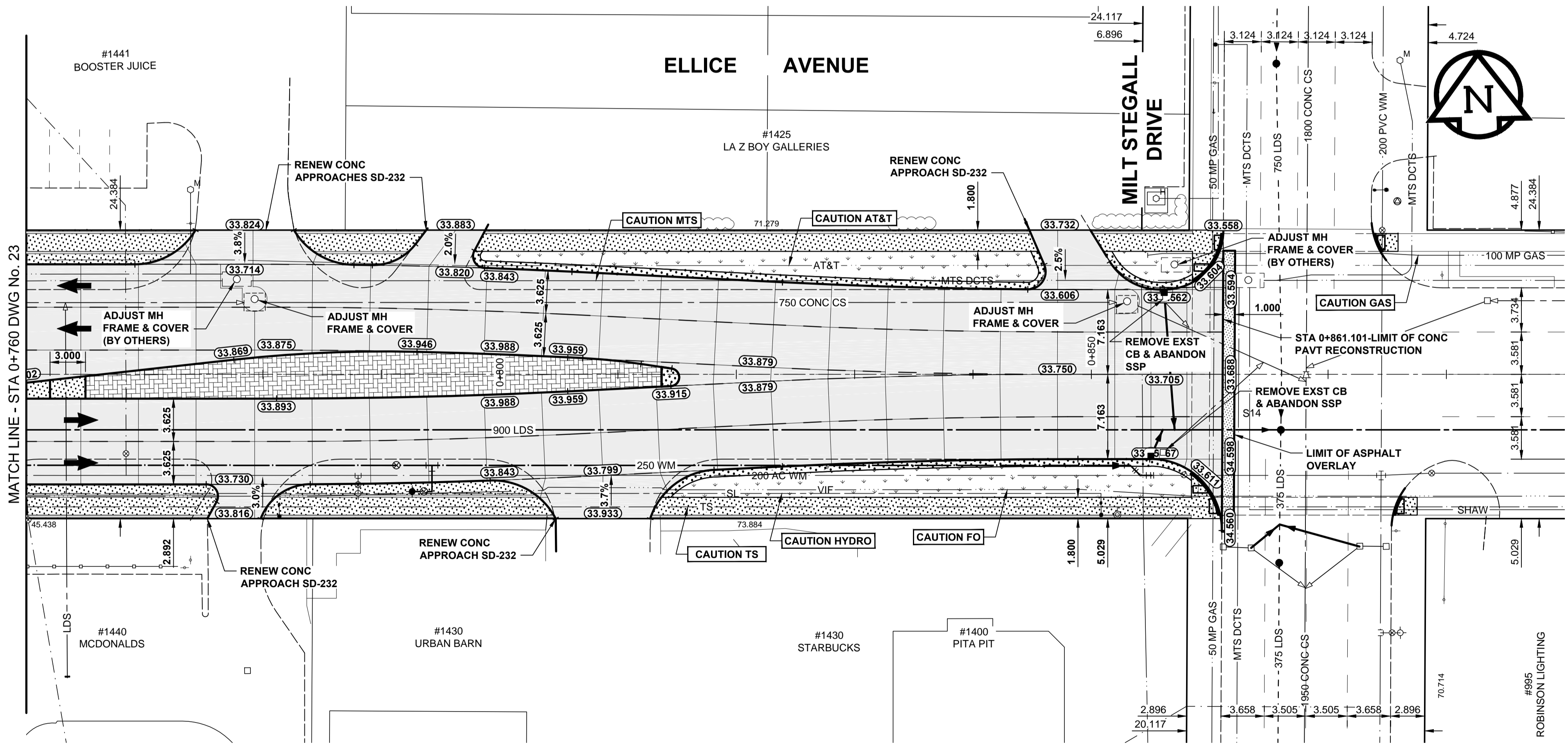
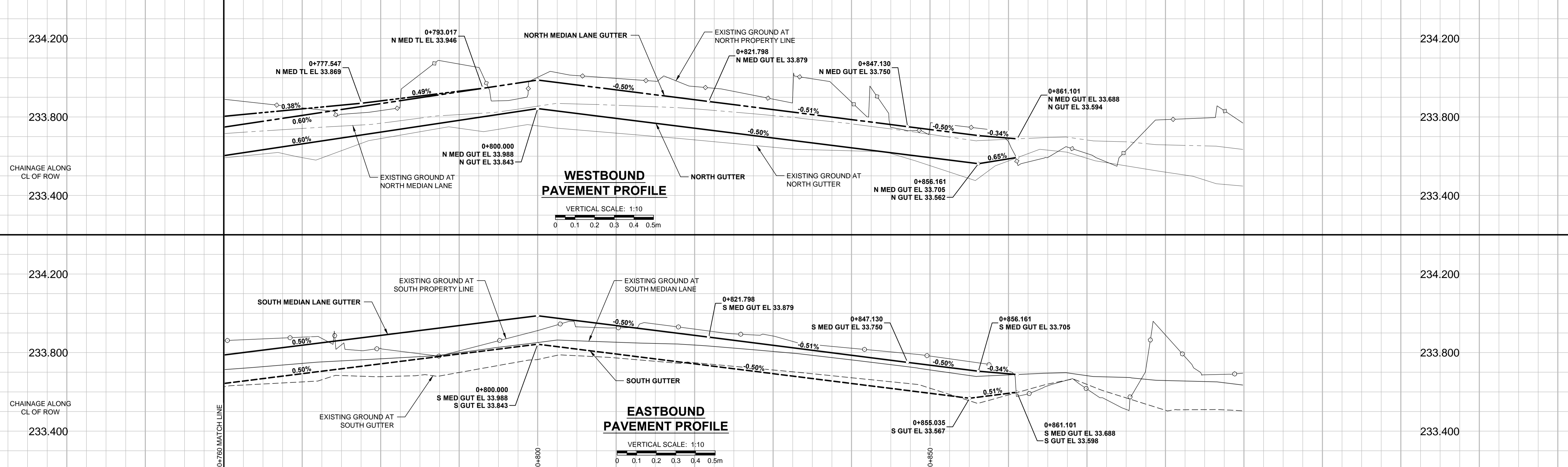
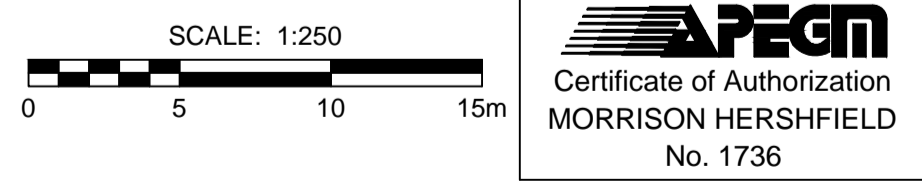


A1 SIZE 894mm x 841mm
PLOT: 4/9/2014 3:39:02 PM
FILE NAME: W130014-T-024_RX.dwg Saved By: ddboszpod



- NOTES**
- ADJUST MH AND CB RIMS TO NEW GRADES.
 - CONTRACTOR TO REGRADE/RENEW EXST PRIVATE SIDEWALKS TO LIMITS AS SHOWN. SIDEWALKS TO BE RENEWED WITH CONCRETE UNLESS NOTED OTHERWISE.
 - CONTRACTOR TO TAKE PRECAUTIONARY STEPS TO PROTECT EXISTING TREES WITHIN THE LIMITS OF CONSTRUCTION FROM DAMAGE FROM CONSTRUCTION ACTIVITIES AS OUTLINED IN THE SPECIFICATIONS.
 - MODIFIED BARRIER CURB TO BE USED AT ALL INTERSECTION RADII, BACK LANE RADII AND BULLNOSES.
 - CONTRACTOR TO CONFIRM THE LOCATION OF ALL UTILITIES/SERVICES IN THE FIELD PRIOR TO CONSTRUCTION.
 - ADD 200.000m TO ABBREVIATED ELEVATIONS TO OBTAIN GEODETIC ELEVATIONS.
 - CB SD-024 OFFSETS ARE DIMENSIONED TO BOC. CB SD-025 OFFSETS ARE DIMENSIONED O/C.
 - REFER TO UNDERGROUND DRAWINGS No 36 TO 60 FOR PROPOSED WATERMAIN AND SEWERMAIN INFORMATION.
 - SEE DRAWING No. 61 FOR STREETSCAPING DETAILS.



METRIC
WHOLE NUMBERS INDICATE MILLIMETRES
DECIMALIZED NUMBERS INDICATE METRES

○	MANHOLE	●	CONCRETE PAVEMENT
□	CATCH BASIN / CATCH PIT	▲	CONC SIDEWALK / MEDIAN
△	CURB INLET WITH BOX	■	ASPHALT PAVEMENT
⊙	TREE	▨	PAVING STONE
⊕	TEST HOLE	▩	GRAVEL
⊗	PROPERTY LINE	▬	RAMP CURB
⊕	SURVEY BAR	▬	PLANING / REMOVAL
⊕	FENCE		
⊕	BOC / EDGE OF PAVEMENT		
33.000	ELEVATION	(33.100)	
←	TRAFFIC SIGN		
—	EXISTING	—	NEW

LOCATION APPROVED UNDERGROUND STRUCTURES

DATE COMMITTEE

NOTE:
LOCATION OF UNDERGROUND STRUCTURES AS SHOWN ARE BASED ON THE BEST INFORMATION AVAILABLE. BUT NO GUARANTEE IS GIVEN THAT ALL EXISTING UTILITIES ARE SHOWN OR THAT THE GIVEN LOCATIONS ARE EXACT. CONFIRMATION OF EXISTENCE AND EXACT LOCATION OF ALL SERVICES MUST BE OBTAINED FROM THE INDIVIDUAL UTILITIES BEFORE PROCEEDING WITH CONSTRUCTION.

GBM SEE DWG No.1	14/04/04	RPB
ELEV SEE DWG No.1	YYMMDDI	BY
0	ISSUED FOR CONSTRUCTION	
No.	REVISIONS	

MORRISON HERSHFIELD

DESIGNED BY: WRJ
DRAWN BY: DID/DML
HOR. SCALE: 1:250
VERT. SCALE: 1:10
DATE: 14/04/04

CHECKED BY: RPB
APPROVED BY: BWB
RELEASED FOR CONSTRUCTION
DATE: APR 4/14

PROFESSIONAL'S SEAL
PROVINCE OF MANITOBA
R.P. BRUCE
REGISTERED PROFESSIONAL ENGINEER

CONSULTANT DRAWING No.
W130014-T-024_RX.dwg

THE CITY OF WINNIPEG
PUBLIC WORKS DEPARTMENT
ENGINEERING DIVISION

POLO PARK
INFRASTRUCTURE IMPROVEMENTS
ELLICE AVENUE
HORIZONTAL AND VERTICAL ALIGNMENT
STA 0+760 TO STA 0+890

CITY DRAWING NUMBER: P-3354-24
SHEET 24 OF 61
DRAWING No. 24
REV 0

BID OPPORTUNITY No. 210-2014