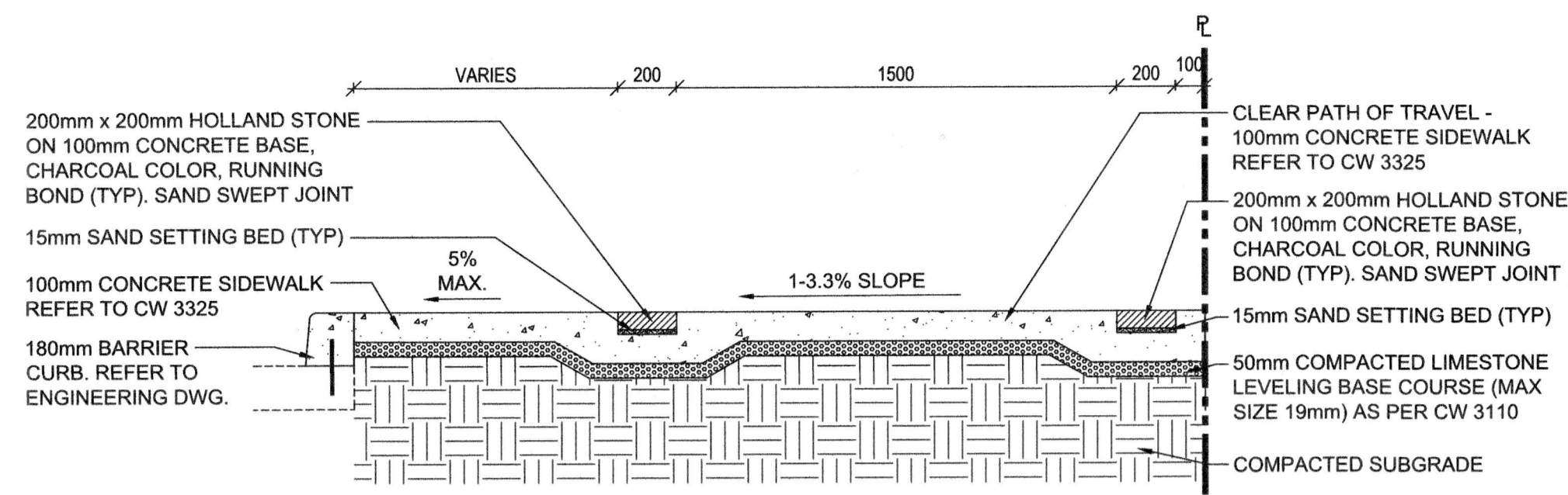
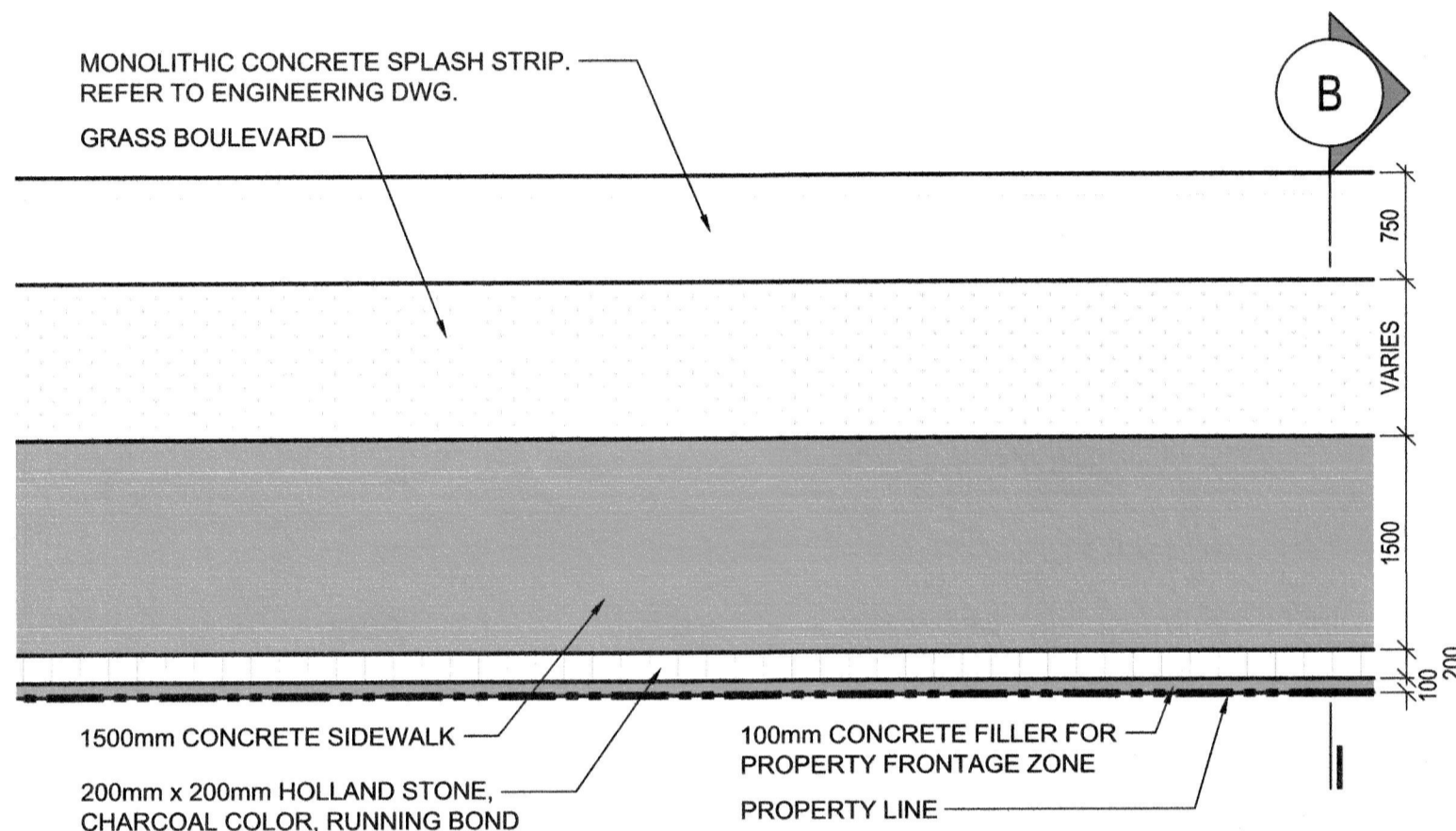


A PLAN
SCALE - 1 : 50

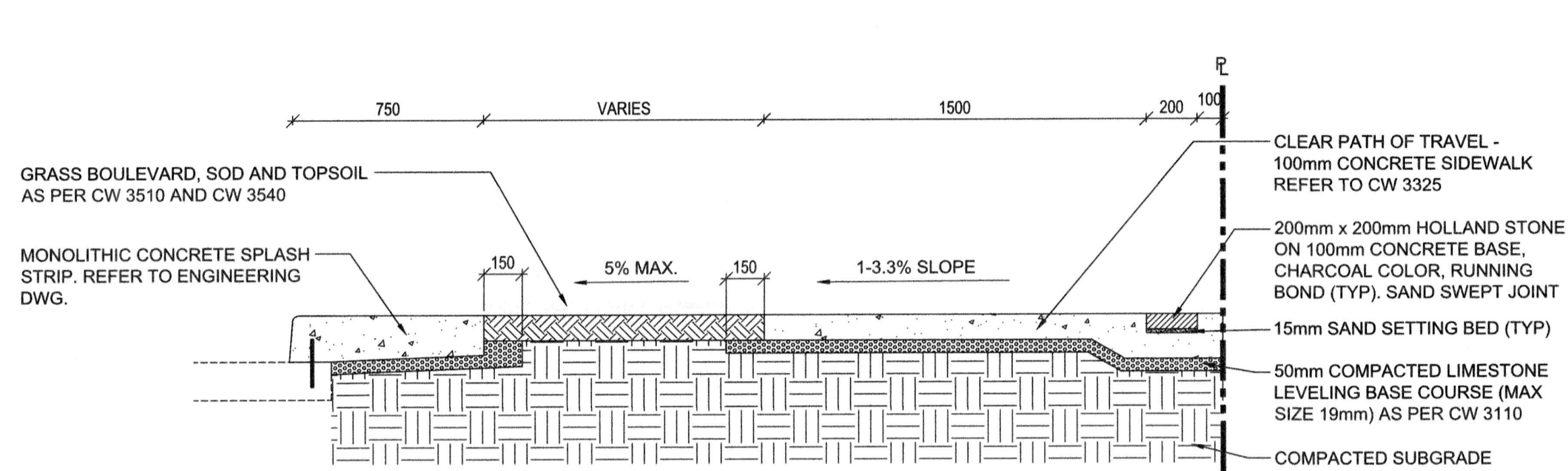


B SECTION
SCALE - 1 : 20

1 L1
TYPE A SIDEWALK TREATMENT,
ON ST. JAMES STREET
SCALE - AS SHOWN

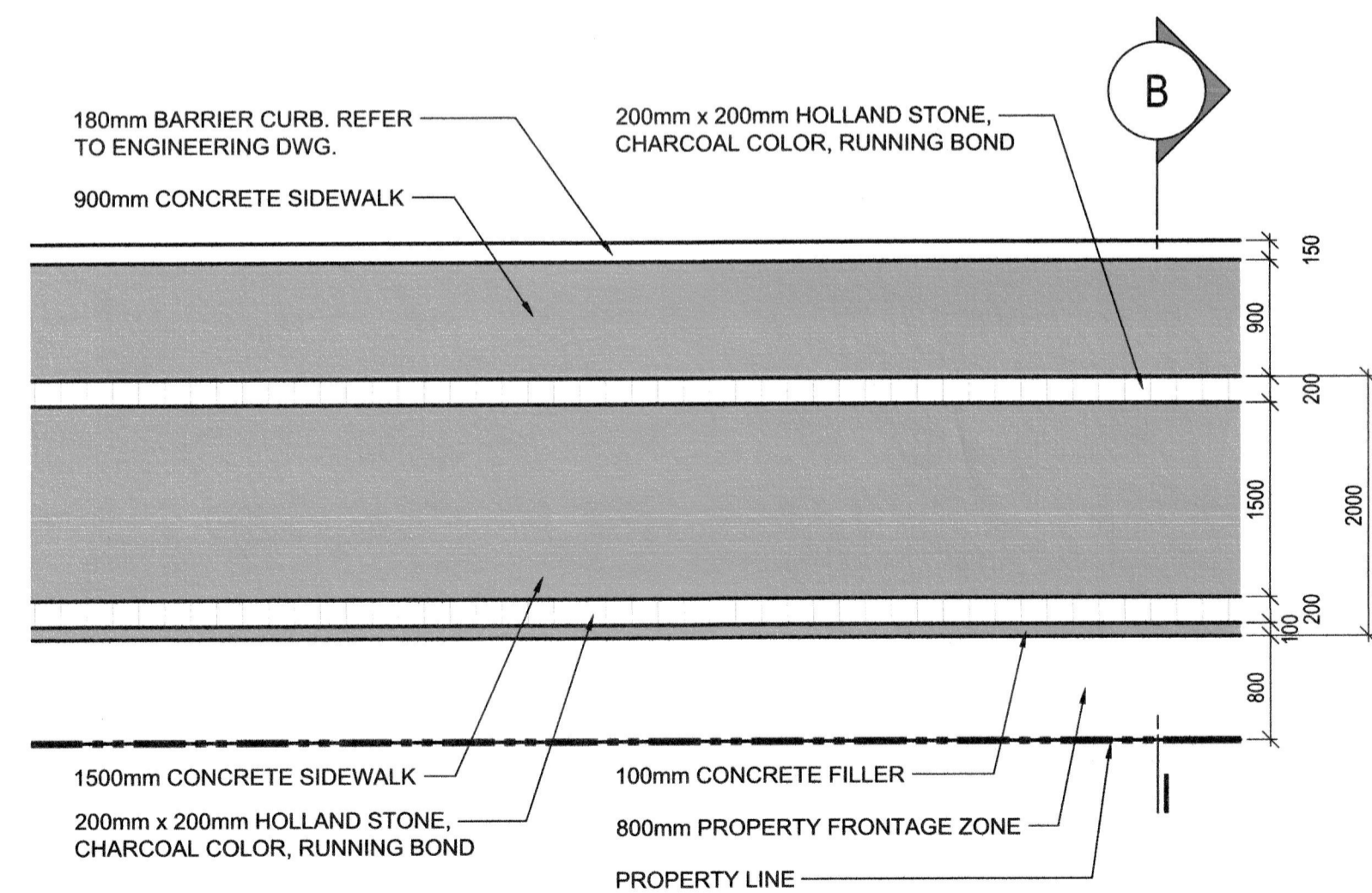


A PLAN
SCALE - 1 : 50

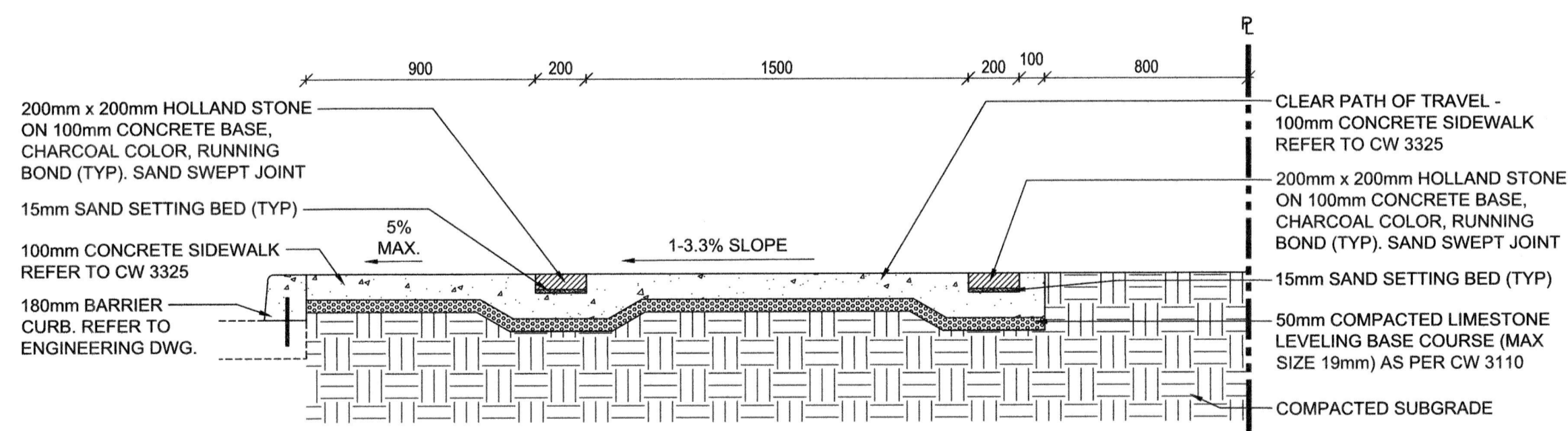


B SECTION
SCALE - 1 : 20

2 L1
TYPE B SIDEWALK TREATMENT,
ON ELLICE AVE., NEAR MILT STEGALL DRIVE
SCALE - AS SHOWN



A PLAN
SCALE - 1 : 50



B SECTION
SCALE - 1 : 20

3 L1
TYPE C SIDEWALK TREATMENT,
ON ST. MATTHEWS AVE.
SCALE - AS SHOWN

METRIC
WHOLE NUMBERS INDICATE MILLIMETRES
DECIMALIZED NUMBERS INDICATE METRES

BID OPPORTUNITY No. 210-2014

—	GAS	○	MANHOLE	●	CONCRETE PAVEMENT
—	MTS	□	CATCH BASIN / CATCH PIT	■	CONC SIDEWALK / MEDIAN
—	HYDRO	△	CURB INLET WITH BOX	▲	ASPHALT PAVEMENT
—	CATV / FIBRE OPTIC	○	TREE	○	PAVING STONE
—	TRAFFIC SIGNALS / PIT	⊕	TEST HOLE	⊕	GRAVEL
—	LAND DRAINAGE SEWER	⊕-12	PROPERTY LINE	—	RAMP CURB
—	SANITARY/COMBINED SEWER	⊕	SURVEY BAR	—	PLANING / REMOVAL
—	SSP/DCP	—	FENCE	—	
—	WATERMAIN	—	BOC / EDGE OF PAVEMENT	—	
—	SUBDRAIN	33.000	ELEVATION	Ⓢ3.100	
—	DITCH	—	TRAFFIC SIGN	—	
—	EXISTING	—	LEGEND - PLAN	—	EXISTING
—	NEW	—	LEGEND - PLAN	—	NEW

LOCATION APPROVED UNDERGROUND STRUCTURES

SUPR. U/G STRUCTURES DATE
COMMITTEE

NOTE:
LOCATION OF UNDERGROUND STRUCTURES AS SHOWN ARE BASED ON THE BEST INFORMATION AVAILABLE. BUT NO GUARANTEE IS GIVEN THAT ALL EXISTING UTILITIES ARE SHOWN OR THAT THE GIVEN LOCATIONS ARE EXACT. CONFIRMATION OF EXISTENCE AND EXACT LOCATION OF ALL SERVICES MUST BE OBTAINED FROM THE INDIVIDUAL UTILITIES BEFORE PROCEEDING WITH CONSTRUCTION.

GBM SEE DWG No.1	ELEV SEE DWG No.1
0	ISSUED FOR CONSTRUCTION
14/04/04	BGS
No.	REVISIONS
YY/MM/DD	BY

SCATLIFF + MILLER + MURRAY Inc.	
TEL 204 927-3444 FAX 204 927-3443	1120 - 201 PORTAGE AVENUE WINNIPEG, MB, CANADA
DESIGNED BY BGS	CHECKED BY BGS
DRAWN BY WF	APPROVED BY BGS
SCALE AS SHOWN	RELEASED FOR CONSTRUCTION
DATE 2014/03/25	DATE APR 4/14

PROFESSIONAL'S SEAL

BOB G. SOMERS
Member No. 95

CONSULTANT DRAWING No.
13-0245-001_L1

THE CITY OF WINNIPEG
PUBLIC WORKS DEPARTMENT
ENGINEERING DIVISION

POLO PARK
INFRASTRUCTURE IMPROVEMENTS
ST MATTHEWS AVENUE, ST JAMES STREET
& ELLICE AVENUE
STREETSCAPING DETAILS

CITY DRAWING NUMBER
P-3354-62

SHEET 61 OF 61

DRAWING No. REV
L1 0