
















IDENTIFIERS AND SIZES

Legend

- | | | | |
|---|---------------------------------|---|------------------------|
|  | RE-INSPECTIONS |  | SEWER MAIN |
|  | RE-INSPECTIONS - MISSING VIDEO |  | WWS SEWER MAIN |
|  | WASTEWATER SEWER INSPECTIONS |  | LDS SEWER MAIN |
|  | STORM RELIEF SEWER INSPECTIONS |  | SEWER MANHOLE |
|  | TRUNK SEWER INSPECTIONS |  | WHITE CAPPED HYDRANTS |
|  | SYNERGEN TROUBLE SEWER |  | POSSIBLE WEIR LOCATION |
|  | SEWER MANHOLE (TO BE INSPECTED) |  | SEWER PUMP STATION |
|  | WER MANHOLE (TO BE INSPECTED) | | |

ASSET TYPE IDENTIFIERS

SEWER MAIN: M######

MANHOLE: M######

TEE: T######

PLUGS: PL######

MAP 10

REVISION 0

21/03/2014

AECOM

