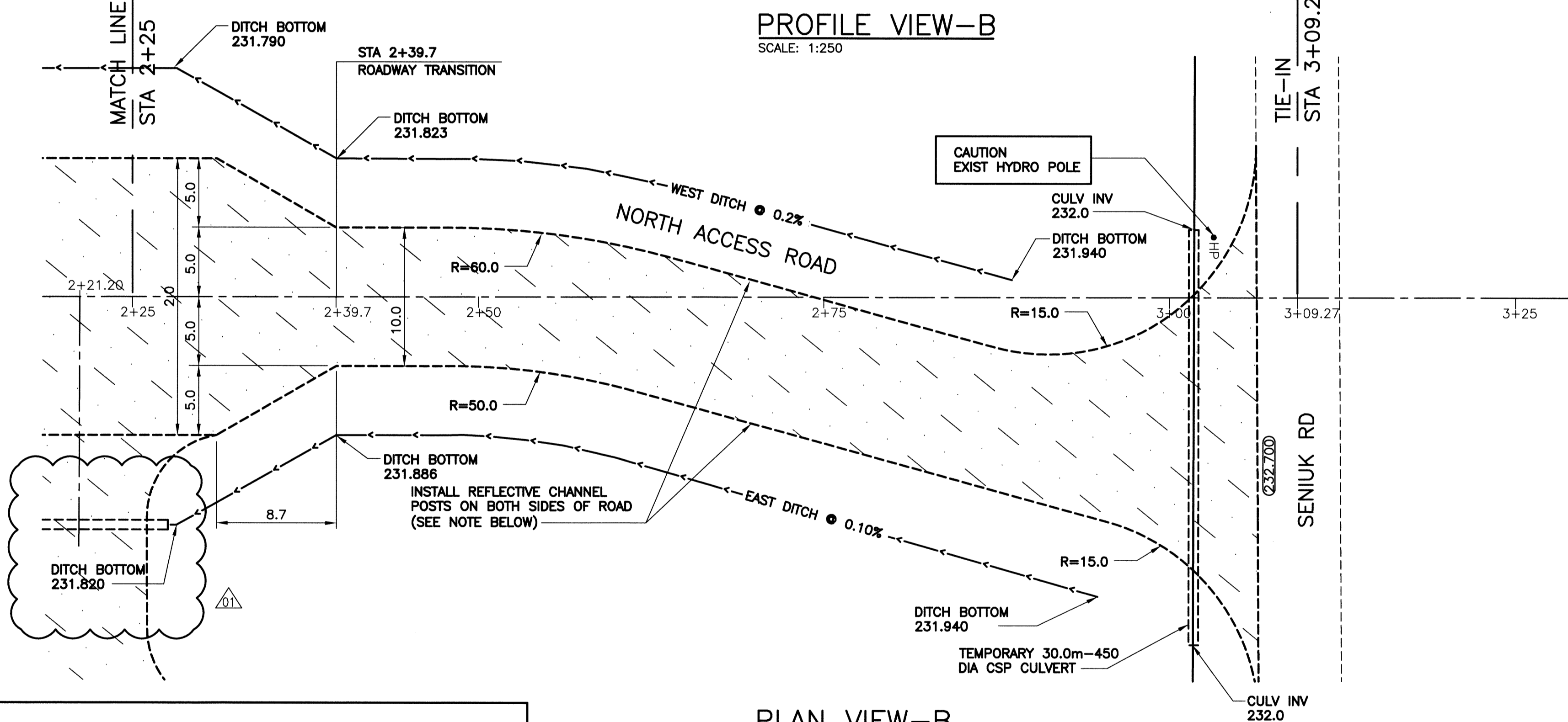
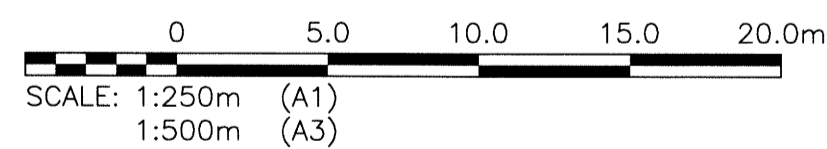


PROFILE VIEW-B
SCALE: 1:250



PLAN VIEW-B
SCALE: 1:250

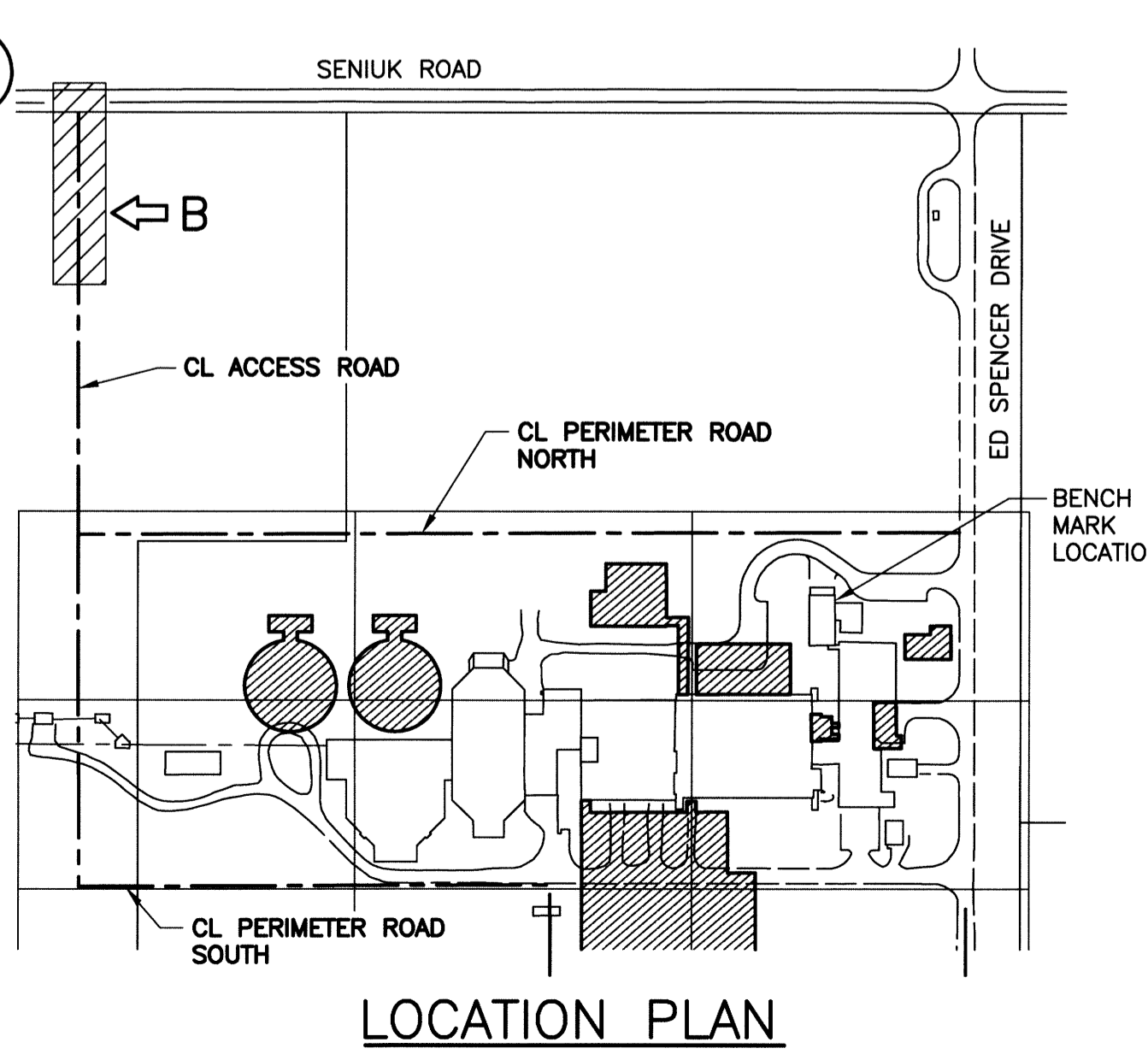


REFLECTIVE CHANNEL POST NOTE

- CONTRACTOR TO SUPPLY AND INSTALL GALVANIZED STEEL CHANNEL POSTS C/W 100mm WHITE REFLECTIVE BAND.
- CHANNELS TO BE 1.2m ABOVE FINISHED GRADE AND EMBEDDED MIN 600mm BELOW FINISHED GRADE.
- CHANNELS TO BE SPACED AT 10.0m O.C. ON BOTH SIDES OF ROAD.
- CHANNELS LOCATED AT SENUIK DRIVE AND INTERSECTION ARCS TO BE SPACED AT 2.4m O.C.

ACCESS ROAD LAYOUT CO-ORDINATES			
STATION	EASTING (X)	NORTHING (Y)	REMARKS
2+39.70	636568.760	5517604.241	ROAD TRANSITION
3+08.80	636535.003	5517664.534	ROAD TIE-IN

NOTE:
 1. ALL WORK SHALL BE PERFORMED IN ACCORDANCE WITH THE CITY OF WINNIPEG STANDARD CONSTRUCTION SPECIFICATIONS




LOCATION PLAN

LEGEND							
ITEM	EXISTING	NEW	ABANDONED	ITEM	EXISTING	NEW	ABANDONED
TWM	⊗	⊕	⊖	SIGN	⊙	⊙	⊙
WM VALVE	⊗	⊕	⊖	BOLLARD	⊙	⊙	⊙
WM HYDRANT	⊗	⊕	⊖	TREE	⊙	⊙	⊙
SEWER	⊗	⊕	⊖	BUSH	⊙	⊙	⊙
SEWER MH	⊗	⊕	⊖	ELEVATION	233.240	(233.450)	
SEWER CB	⊗	⊕	⊖	CULVERT	=====	=====	
MTS	⊗	⊕	⊖	ROAD	-----	-----	
MTS MH	⊗	⊕	⊖	CONSTRUCTION	-----	-----	
HYDRO	⊗	⊕	⊖	ACCESS ROAD	-----	-----	
HYDRO LS	⊗	⊕	⊖				
HYDRO POLE	⊗	⊕	⊖				
GAS	⊗	⊕	⊖				
DITCH	⊗	⊕	⊖				
FENCE	⊗	⊕	⊖				

B.M. BRASS PLATE LOCATED IN GRADE BEAM OF ADMINSTRATOR BUILDING			
B.M. ELEV.	234.059		
01	ISSUED FOR ADDENDUM NO.1	07/2014	EMS
00	ISSUED FOR TENDER	06/2014	EMS
NO. REVISIONS	DATE	DESIGN	CHECK

CH2MHILL.	
DESIGNED BY: SNC-LAVALIN	CHECKED BY: BJM
DRAWN BY: EMS	APPROVED BY: RJH
SCALE: AS NOTED	RELEASED FOR CONSTRUCTION
DATE: 2014/06/27	DATE:
CONSULTANT NO.: 13-0338-002	



THE CITY OF WINNIPEG
 WATER AND WASTE DEPARTMENT

SOUTH END WATER POLLUTION CONTROL CENTRE
 SEWPPC UPGRADE/EXPANSION PROJECT
 CIVIL
 CONSTRUCTION ACCESS ROAD NORTH
 STA 2+25 TO STA 3+25

CITY DRAWING NUMBER	SHEET	REV.	SIZE
1-0102-CRSW-A001	002	01	A1