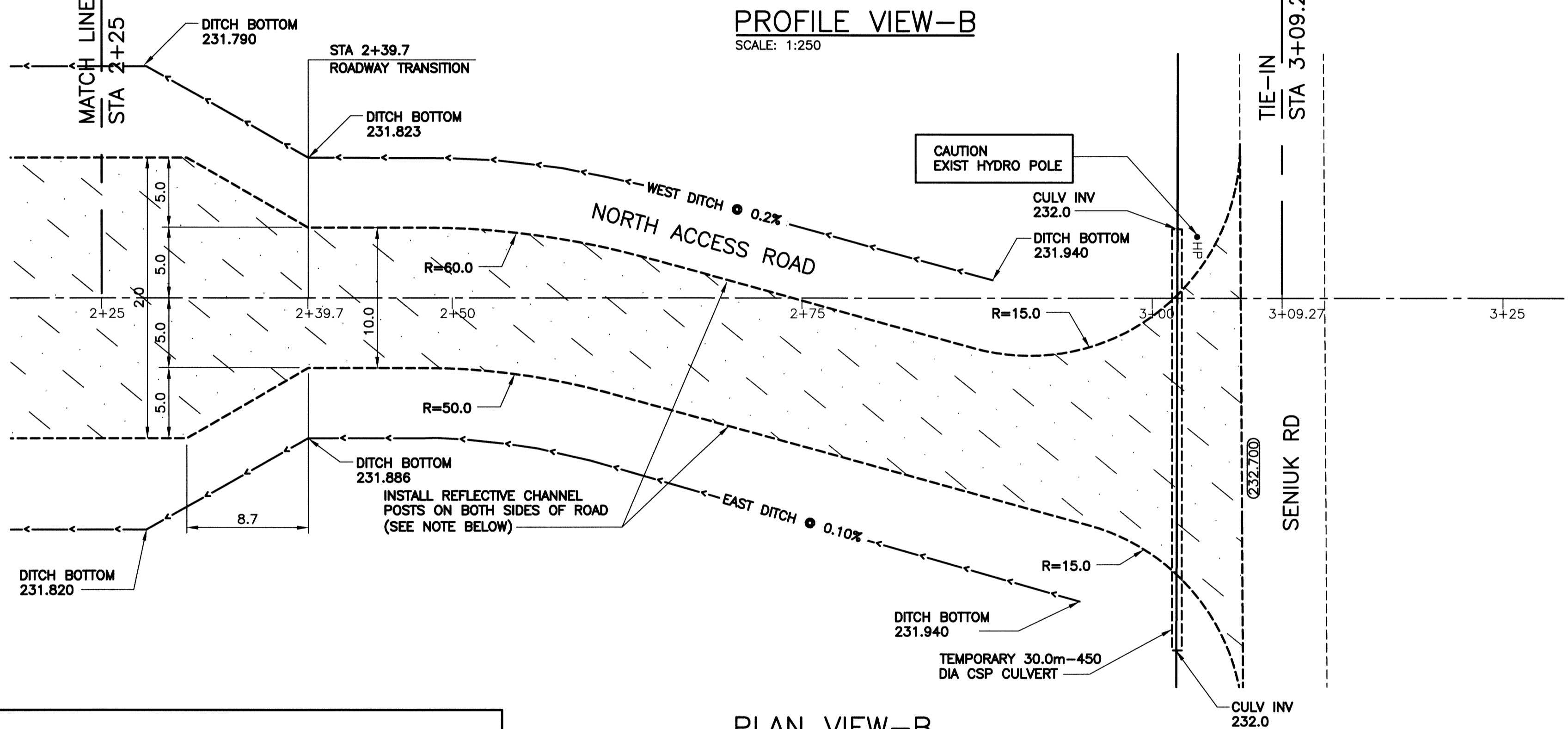

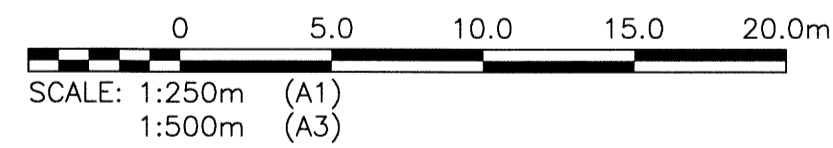


PROFILE VIEW-B  
SCALE: 1:250



PLAN VIEW-B  
SCALE: 1:250

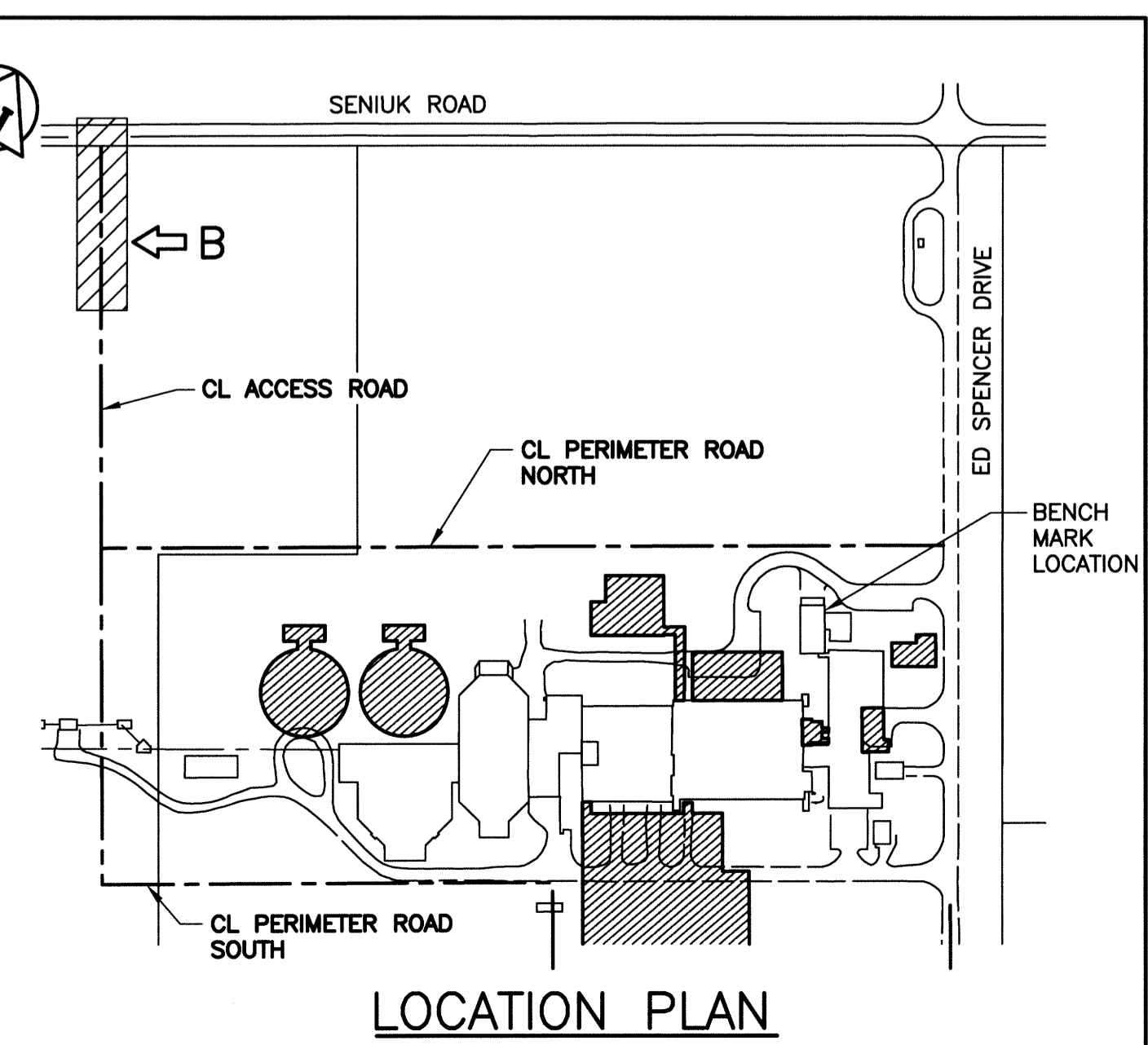



REFLECTIVE CHANNEL POST NOTE

- CONTRACTOR TO SUPPLY AND INSTALL GALVANIZED STEEL CHANNEL POSTS C/W 100mm WHITE REFLECTIVE BAND.
- CHANNELS TO BE 1.2m ABOVE FINISHED GRADE AND EMBEDDED MIN 600mm BELOW FINISHED GRADE.
- CHANNELS TO BE SPACED AT 10.0m O.C. ON BOTH SIDES OF ROAD.
- CHANNELS LOCATED AT SENIUK DRIVE AND INTERSECTION ARCS TO BE SPACED AT 2.4m O.C.

ACCESS ROAD LAYOUT CO-ORDINATES			
STATION	EASTING (X)	NORTHING (Y)	REMARKS
2+39.70	636568.760	5517604.241	ROAD TRANSITION
3+08.80	636535.003	5517664.534	ROAD TIE-IN

NOTE:  
1. ALL WORK SHALL BE PERFORMED IN ACCORDANCE WITH THE CITY OF WINNIPEG STANDARD CONSTRUCTION SPECIFICATIONS



LOCATION PLAN

LEGEND			
ITEM	EXISTING	NEW	ABANDONED
WM VALVE	⊗	⊕	
WM HYDRANT	⊙	⊕	
SEWER	—	—	—
SEWER MH	⊙	⊕	⊙
SEWER CB	□	■	□
MTS	—	—	—
MTS MH	⊙	⊕	⊙
HYDRO	—	—	—
HYDRO LS	—	—	—
HYDRO POLE	⊕	⊕	⊕
GAS	—	—	—
DITCH	—	—	—
FENCE	x	x	x

ITEM	EXISTING	NEW	ABANDONED
SIGN	⊙	⊕	
BOLLARD	⊙	⊕	
TREE	⊙	⊕	
BUSH	⊙	⊕	
ELEVATION	233.240	233.450	
CULVERT	====	====	
ROAD	----	----	
CONSTRUCTION ACCESS ROAD	----	----	

B.M. ELEV. 234.059		BRASS PLATE LOCATED IN GRADE BEAM OF ADMINSTRATON BUILDING	
CH2MHILL.		ENGINEER'S SEAL	
DESIGNED BY: SNC-LAVALLIN	CHECKED BY: BJM		
DRAWN BY: DMW	APPROVED BY: RJH		
SCALE: AS NOTED	RELEASED FOR CONSTRUCTION BY:		
DATE: 2014/06/27	DATE:		
ISSUED FOR TENDER	06/2014	EMS	13-0338-002

THE CITY OF WINNIPEG	WATER AND WASTE DEPARTMENT
SOUTH END WATER POLLUTION CONTROL CENTRE	
SEWPC UPGRADE/EXPANSION PROJECT	
CIVIL	
CONSTRUCTION ACCESS ROAD NORTH	
STA 2+25 TO STA 3+25	

CITY DRAWING NUMBER	SHEET	REV.	SIZE
1-0102-CRSW-A001	002	00	A1