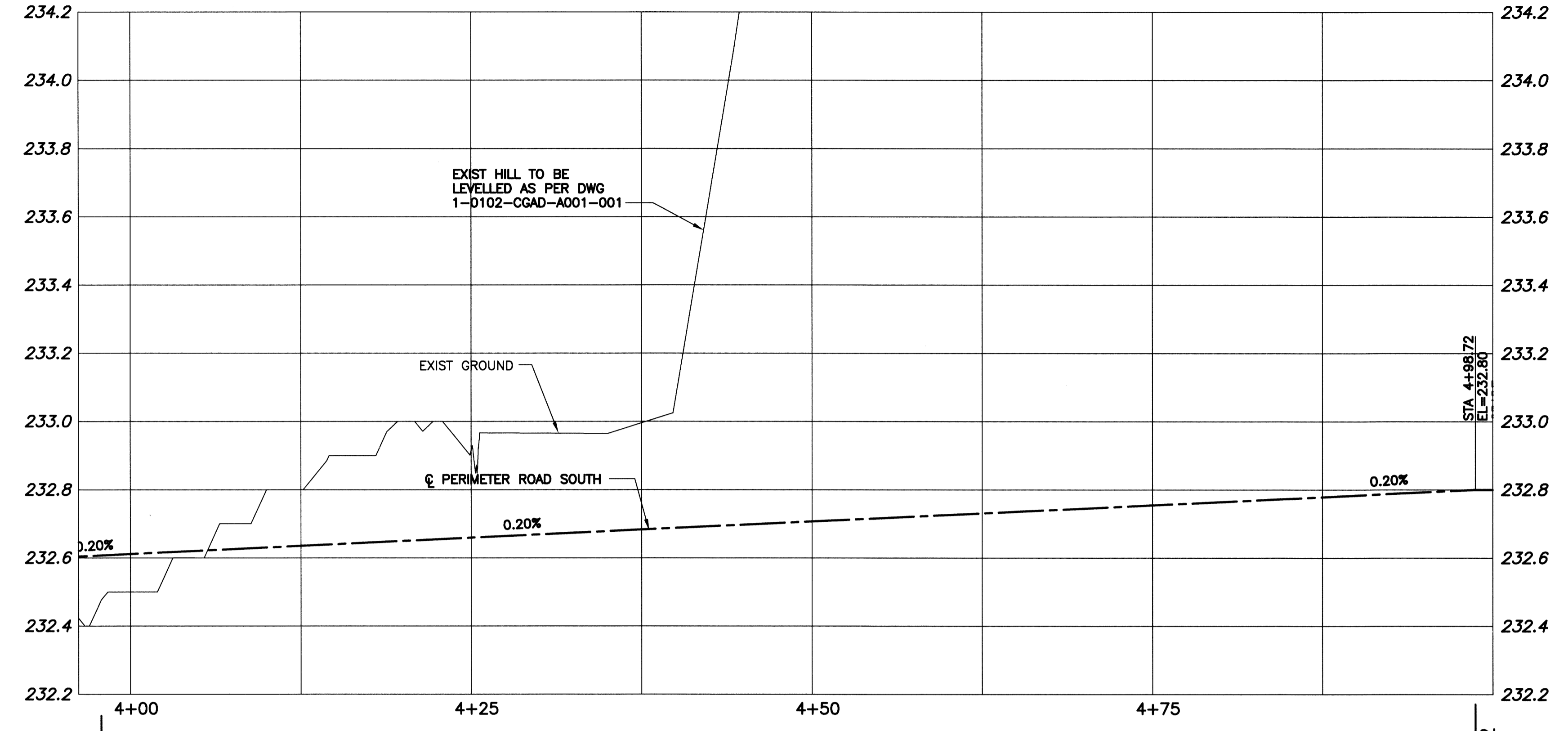
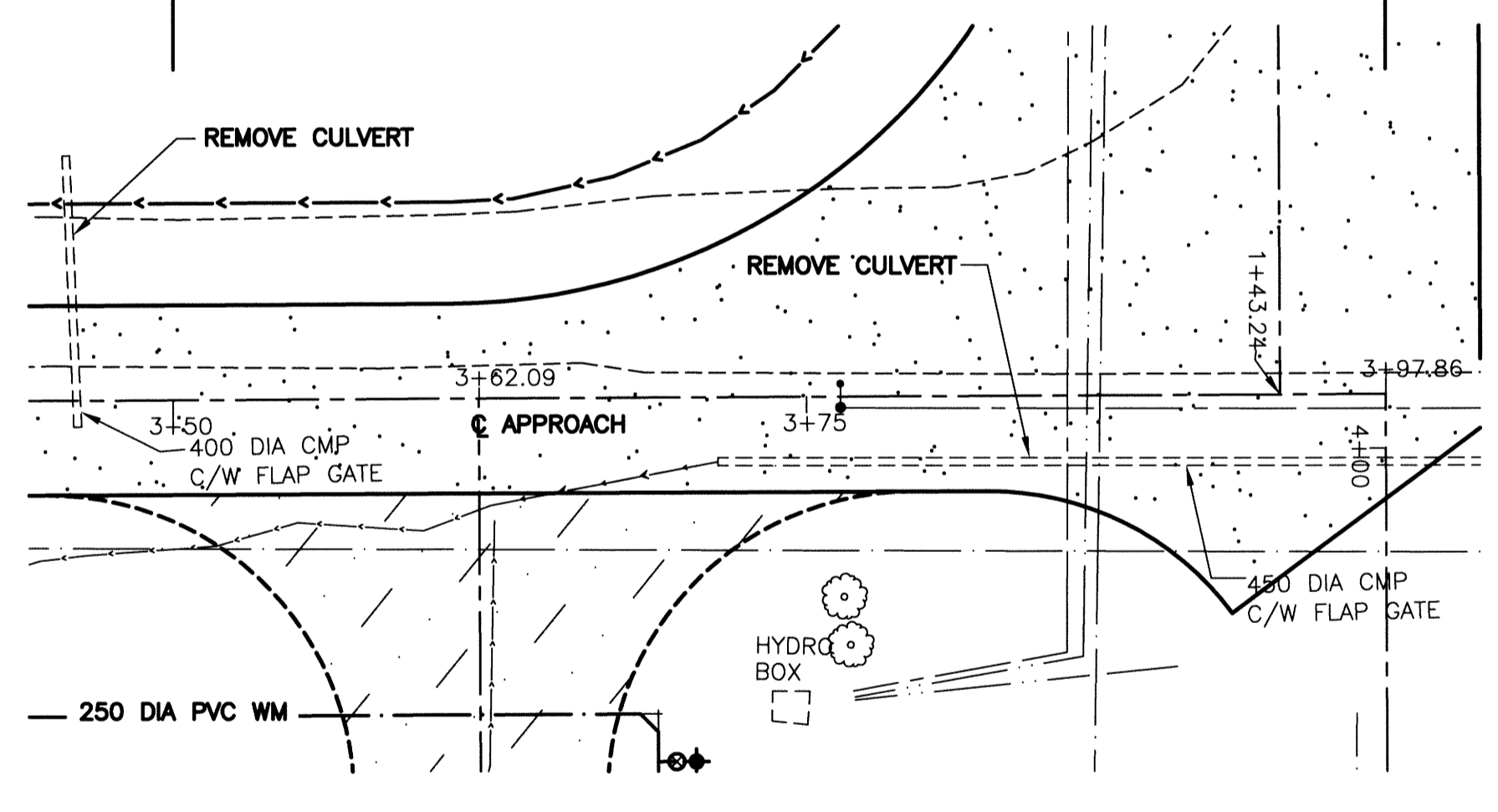


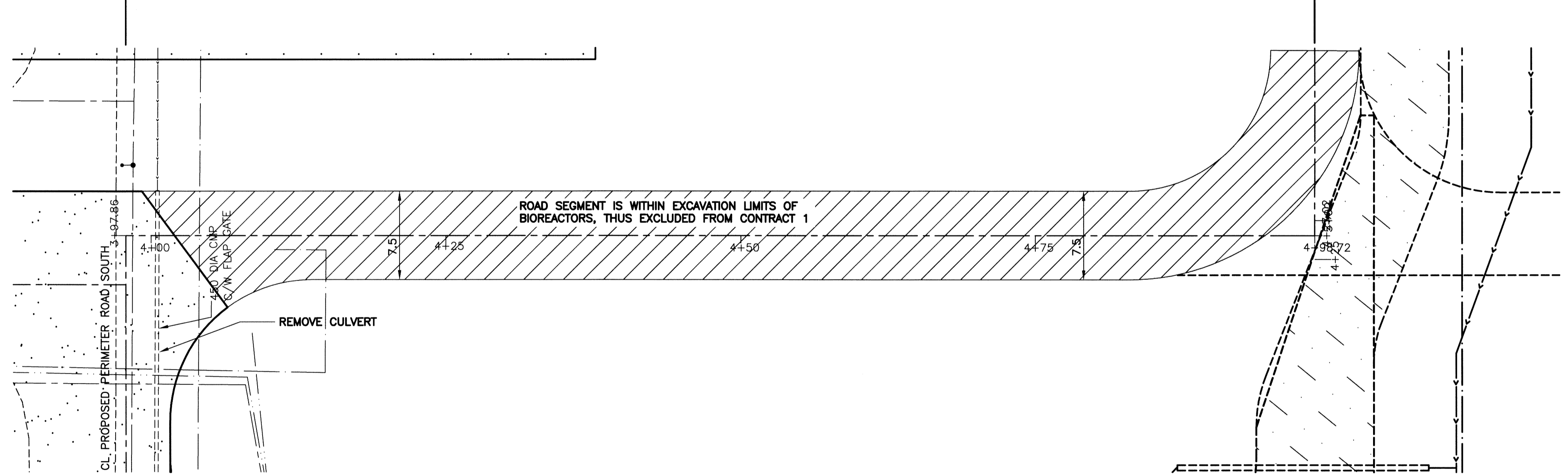
PROFILE VIEW-A
SCALE: 1:250



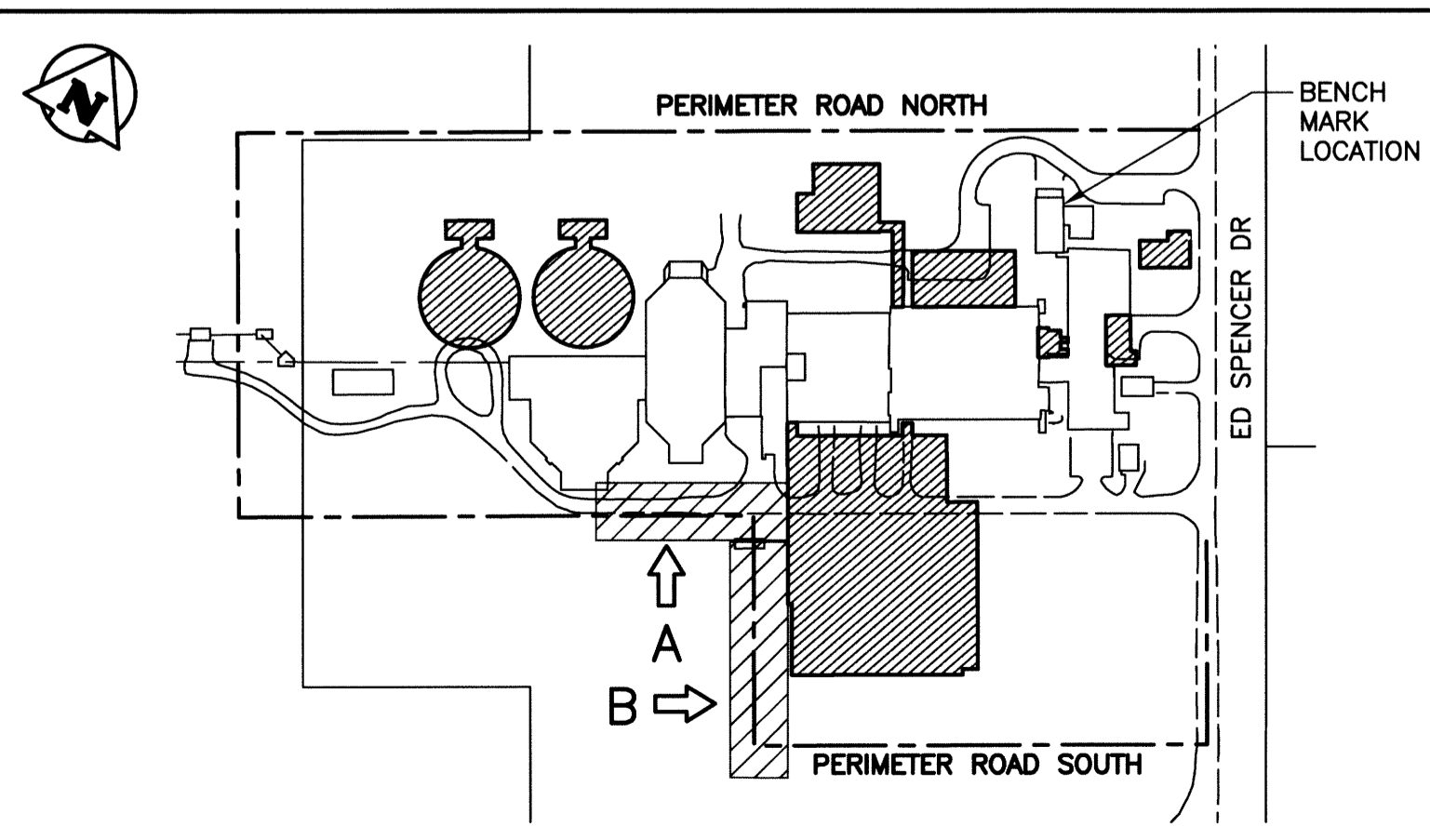
PROFILE VIEW-B
SCALE: 1:250



PLAN VIEW-A
SCALE: 1:250



PLAN VIEW-B
SCALE: 1:250




LOCATION PLAN

- ROADWAY DRAWING NOTES**
- NOTES:
- ALL WORK SHALL BE PERFORMED IN ACCORDANCE WITH THE CITY OF WINNIPEG STANDARD CONSTRUCTION SPECIFICATIONS.
 - ALL PIECES OF EXISTING MUNICIPAL INFRASTRUCTURE TO BE REMOVED OR ABANDONED ARE IDENTIFIED IN GREATER DETAIL ON DRAWINGS 1-0102-CGAD-A006 SHEETS 001 THROUGH 012.


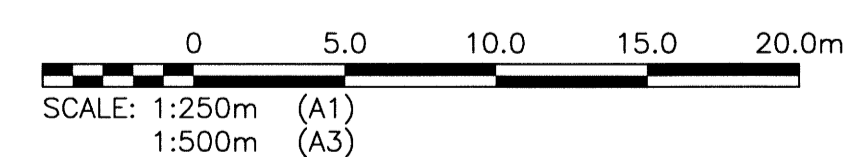
LEGEND			
ITEM	EXISTING	NEW	ABANDONED
WM	⊗	⊕	
WM VALVE	⊙	⊕	
WM HYDRANT	⊙	⊕	
SEWER MH	⊙	⊕	
SEWER CB	⊙	⊕	⊙
MTS	⊙	⊕	
MTS MH	⊙	⊕	
HYDRO	⊙	⊕	
HYDRO LS	⊙	⊕	
HYDRO POLE	⊙	⊕	
GAS	⊙	⊕	
DITCH	---	---	---
FENCE	---	---	---
SIGN	⊙	⊕	
BOLLARD	⊙	⊕	
TREE	⊙	⊕	
BUSH	⊙	⊕	
ELEVATION	233.240	233.450	
CULVERT	====	====	
ROAD	---	---	
CONSTRUCTION ACCESS ROAD	---	---	

B.M. ELEV.	BRASS PLATE LOCATED IN GRADE BEAM OF ADMINISTRATION BUILDING		
	234.059		
NO.	00	ISSUED FOR TENDER	06/2014
REVISIONS			

CH2MHILL.	
DESIGNED BY: EMS	CHECKED BY: BJM
DRAWN BY: DMW	APPROVED BY: RJH
SCALE: AS NOTED	RELEASED FOR CONSTRUCTION BY:
DATE: 2014/06/27	DATE:
CONSULTANT NO.: 13-0338-002	



PERIMETER ROAD SOUTH LAYOUT CO-ORDINATES			
STATION	EASTING (X)	NORTHING (Y)	REMARKS
3+62.09	636885.552	5517428.111	CL SOUTH APPROACH
3+97.86	636916.766	5517445.587	90° BEND
4+98.72	636966.041	5517357.579	90° BEND



THE CITY OF WINNIPEG
WATER AND WASTE DEPARTMENT

SOUTH END WATER POLLUTION CONTROL CENTRE
SEWPPC UPGRADE/EXPANSION PROJECT
CIVIL

PERIMETER ROAD SOUTH
STA 3+50 TO STA 4+85.89

CITY DRAWING NUMBER	SHEET	REV.	SIZE
1-0102-CRSW-A003	002	00	A1