

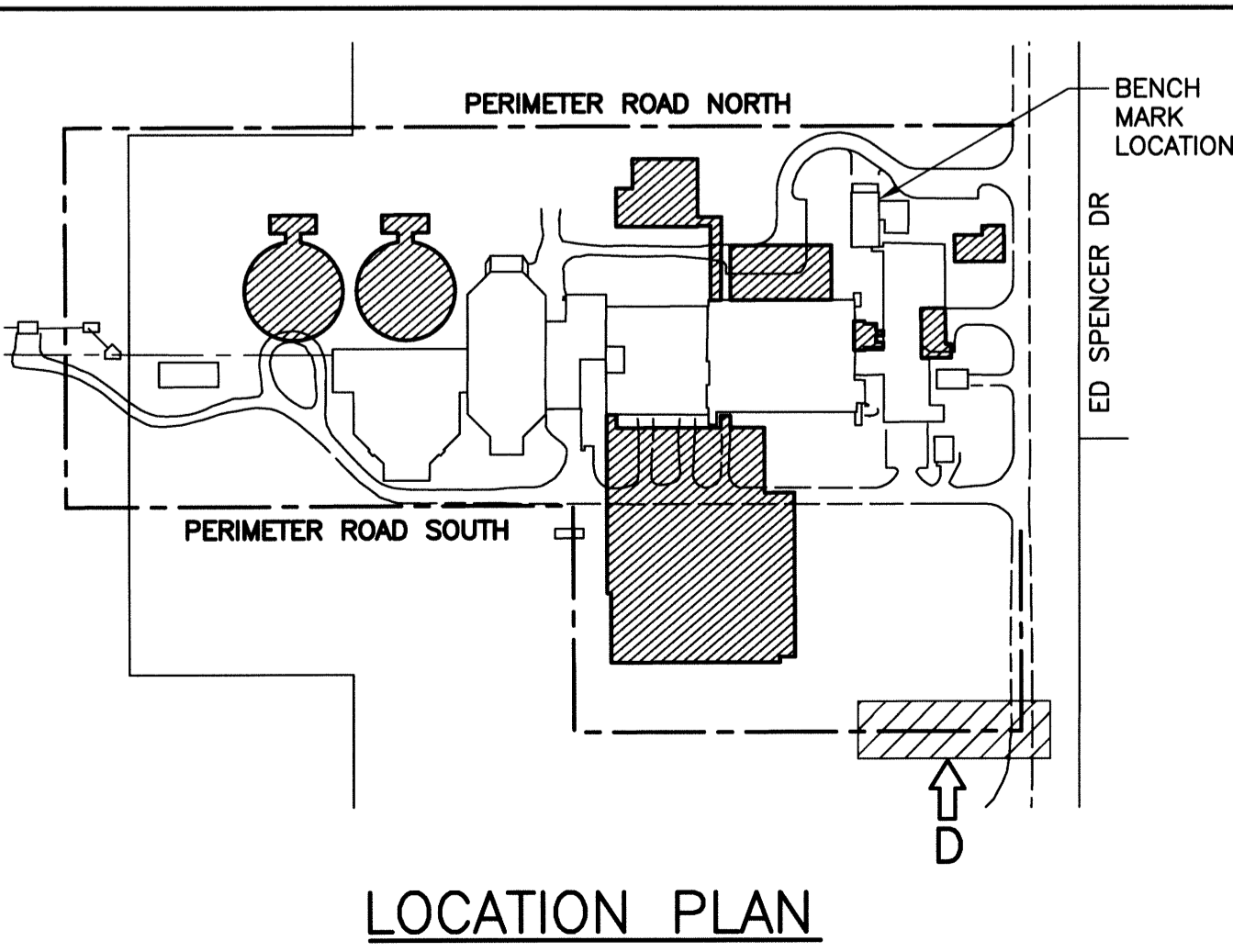

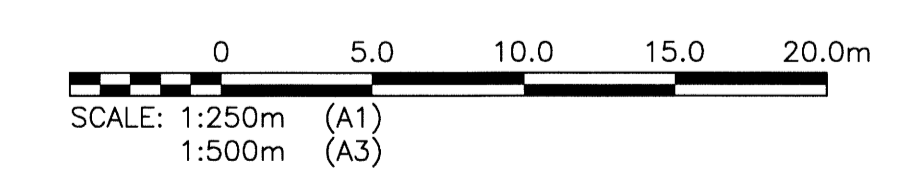
PROFILE VIEW-D
SCALE: 1:250

PLAN VIEW-D
SCALE: 1:250

MANHOLE/CB LAYOUT CO-ORDINATES			
ITEM #	EASTING (X)	NORTHING (Y)	REMARKS
MH 3	637120.538	5517462.630	MANHOLE 3
CB 4	637118.102	5517466.923	CATCH BASIN 4

PERIMETER ROAD SOUTH LAYOUT CO-ORDINATES			
STATION	EASTING (X)	NORTHING (Y)	REMARKS
6+25.0	637076.234	5517419.261	LIMIT OF CONTRACT 1
6+93.75	637136.227	5517452.843	LIMIT OF CONTRACT 1
.	.	.	.
.	.	.	.
.	.	.	.
.	.	.	.
.	.	.	.
.	.	.	.
.	.	.	.
.	.	.	.

ROADWAY DRAWING NOTES
 NOTES:
 1. ALL WORK SHALL BE PERFORMED IN ACCORDANCE WITH THE CITY OF WINNIPEG STANDARD CONSTRUCTION SPECIFICATIONS.
 2. ALL PIECES OF EXISTING MUNICIPAL INFRASTRUCTURE TO BE REMOVED OR ABANDONED ARE IDENTIFIED IN GREATER DETAIL ON DRAWINGS 1-0102-CGAD-A006 SHEETS 001 THROUGH 012.



LEGEND			
ITEM	EXISTING	NEW	ABANDONED
WM VALVE	⊗	⊕	
WM HYDRANT	⊙	⊕	
SEWER MH	⊙	⊕	
SEWER CB	⊙	⊕	⊙
MTS	⊙	⊕	
MTS MH	⊙	⊕	
HYDRO	—	—	—
HYDRO LS	—	—	—
HYDRO POLE	—HP	—	—
GAS	—	—	—
DITCH	—	—	—
FENCE	—x	—x	—

ITEM	EXISTING	NEW	ABANDONED
STONE	⊙	⊕	
BOLLARD	⊙	⊕	
TREE	⊙	⊕	
BUSH	⊙	⊕	
ELEVATION	233.240	233.450	
CULVERT	====	====	
ROAD	—	—	—
CONSTRUCTION ACCESS ROAD	—	—	—

B.M. BRASS PLATE LOCATED IN GRADE BEAM OF ADMINSTRATON BUILDING ELEV. 234.059	
00	ISSUED FOR TENDER
NO.	REVISIONS

CH2MHILL
 SNC-LAVALIN
 DESIGNED BY: EMS
 CHECKED BY: BJM
 DRAWN BY: DMW
 APPROVED BY: RJH
 SCALE: AS NOTED
 DATE: 2014/06/27
 RELEASED FOR CONSTRUCTION BY: [Signature]
 DATE: [Signature]

THE CITY OF WINNIPEG
 WATER AND WASTE DEPARTMENT
 SOUTH END WATER POLLUTION CONTROL CENTRE
 SEWPC UPGRADE/EXPANSION PROJECT
 CML
 PERIMETER ROAD SOUTH
 STA 6+25 TO STA 6+93.75
 CITY DRAWING NUMBER: 1-0102-CRSW-A003
 SHEET: 004
 REV: 00
 SIZE: A1