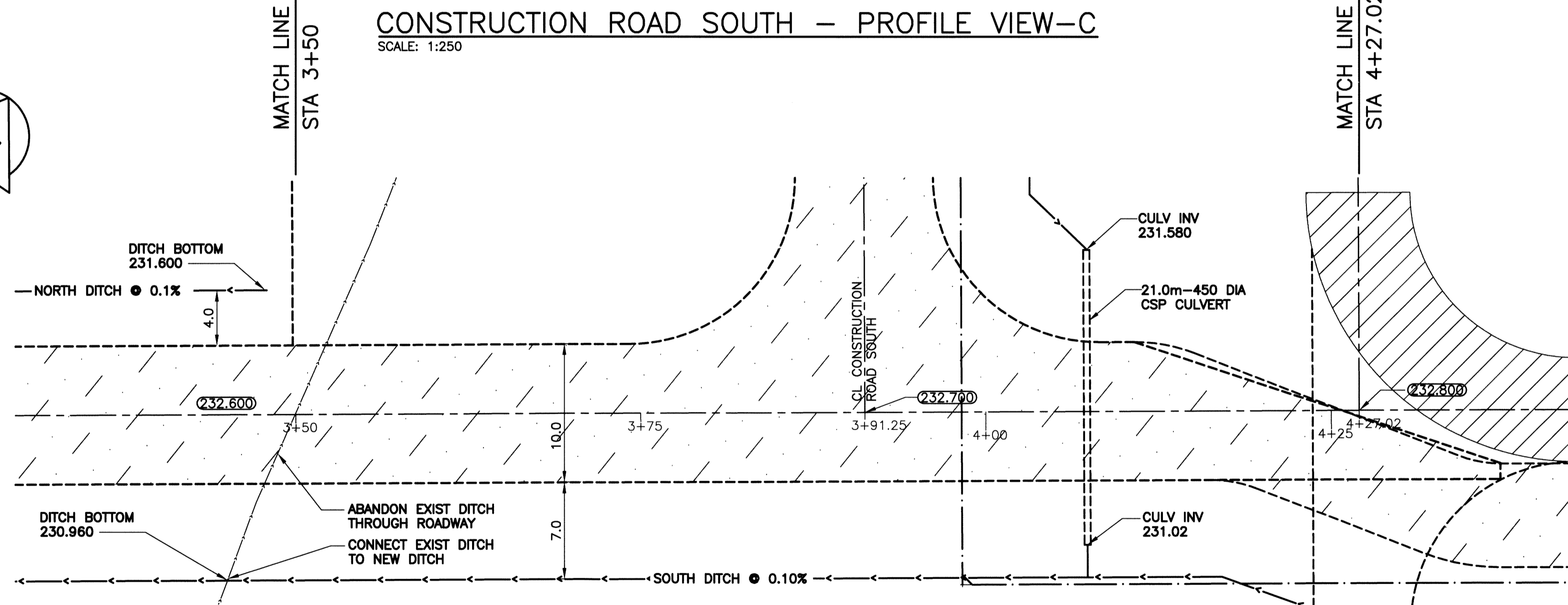
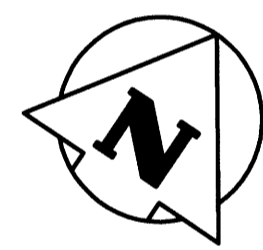


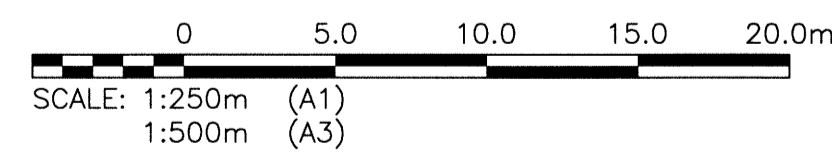
CONSTRUCTION ROAD SOUTH - PROFILE VIEW-C

SCALE: 1:250



CONSTRUCTION ROAD SOUTH - PLAN VIEW-C

SCALE: 1:250



ROADWAY DRAWING NOTES

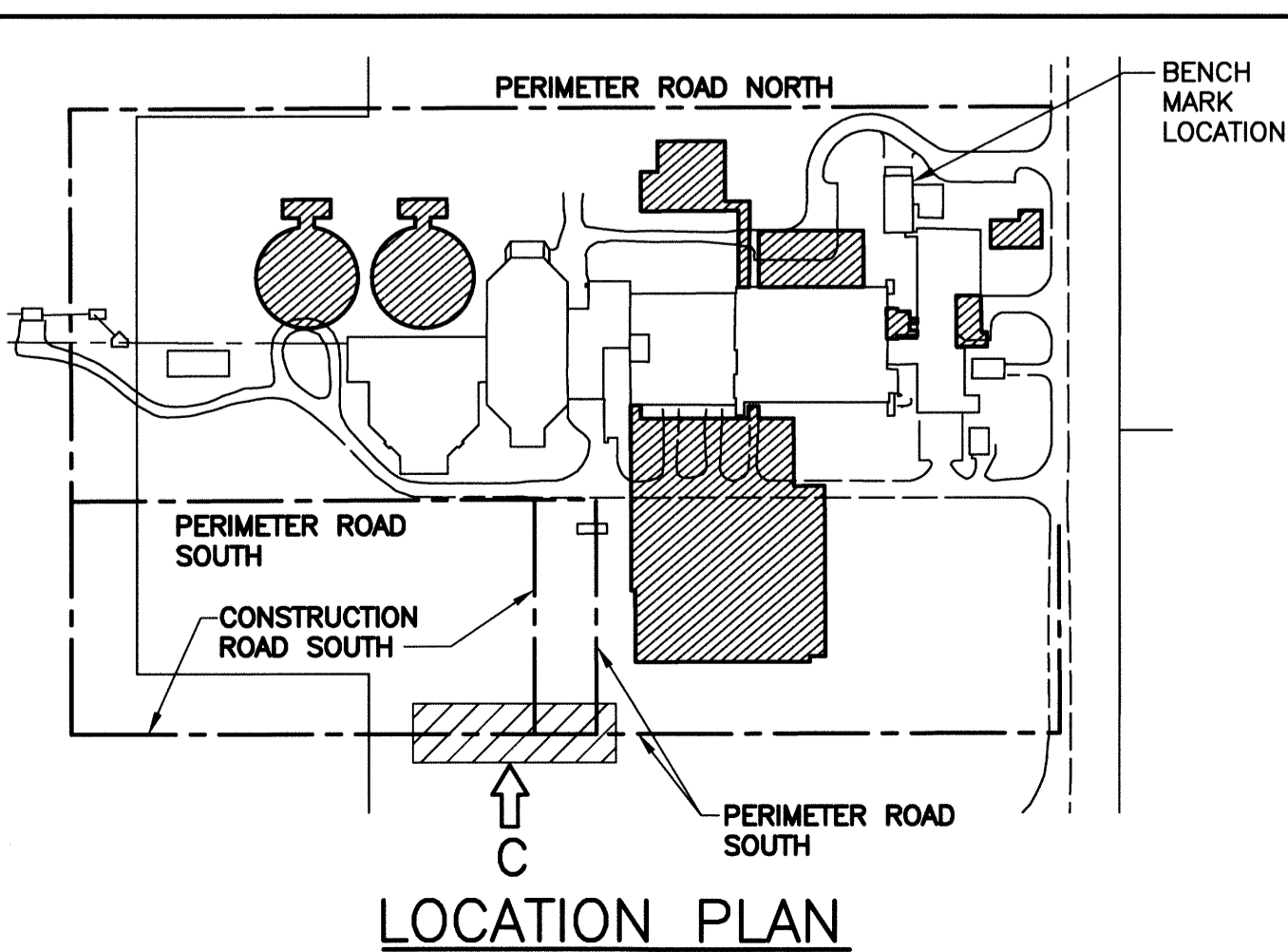
NOTES:

- ALL WORK SHALL BE PERFORMED IN ACCORDANCE WITH THE CITY OF WINNIPEG STANDARD CONSTRUCTION SPECIFICATIONS.
- ALL PIECES OF EXISTING MUNICIPAL INFRASTRUCTURE TO BE REMOVED OR ABANDONED ARE IDENTIFIED IN GREATER DETAIL ON DRAWINGS 1-0102-CGAD-A006 SHEETS 001 THROUGH 012.

LEGEND			
ITEM	EXISTING	NEW	ABANDONED
WM VALVE	⊗	⊕	
WM HYDRANT	⊕	⊗	
SEWER MH	○	●	○
SEWER CB	□	■	□
MTS	○	●	
MTS MH	○	●	
HYDRO	○	●	
HYDRO LS	○	●	
HYDRO POLE	○	●	
GAS	○	●	
DITCH	—	—	—
FENCE	—x—	—x—	—x—
ITEM	EXISTING	NEW	ABANDONED
SIGN	⊙	⊙	
BOLLARD	⊙	⊙	
TREE	⊙	⊙	
BUSH	⊙	⊙	
ELEVATION	233.240	233.450	
CULVERT	=====	=====	
ROAD	-----	-----	
CONSTRUCTION ACCESS ROAD	-----	-----	

B.M. BRASS PLATE LOCATED IN GRADE BEAM OF ADMINISTRATION BUILDING	
ELEV.	234.059
00	ISSUED FOR TENDER
NO.	REVISIONS
DATE	DESIGN CHECK

ACCESS ROAD SOUTH LAYOUT CO-ORDINATES			
STATION	EASTING (X)	NORTHING (Y)	REMARKS
3+50.0	636898.841	5517319.935	
3+91.25	636934.835	5517340.087	CL INTERSECTION
4+27.02	636966.041	5517357.579	CL INTERSECTION



LOCATION PLAN

CH2MHILL.

SNC-LAVALIN
DESIGNED BY: EMS
DRAWN BY: DMW
DATE: 2014/06/27

CHECKED BY: BJM
APPROVED BY: RJH
DATE: _____

RELEASED FOR CONSTRUCTION BY: _____

CONSULTANT NO.: 13-0338-002

ENGINEER'S SEAL

KGS GROUP

B.J. MIKOLAYENKO
Member 24688
REGISTERED PROFESSIONAL ENGINEER

June 27/2014

THE CITY OF WINNIPEG
Winnipeg WATER AND WASTE DEPARTMENT

SOUTH END WATER POLLUTION CONTROL CENTRE
SEWPC UPGRADE/EXPANSION PROJECT
CIVIL
CONSTRUCTION ACCESS ROAD SOUTH
STA 3+50 TO STA 4+27.02

CITY DRAWING NUMBER	SHEET	REV.	SIZE
1-0102-CRSW-A004	003	00	A1