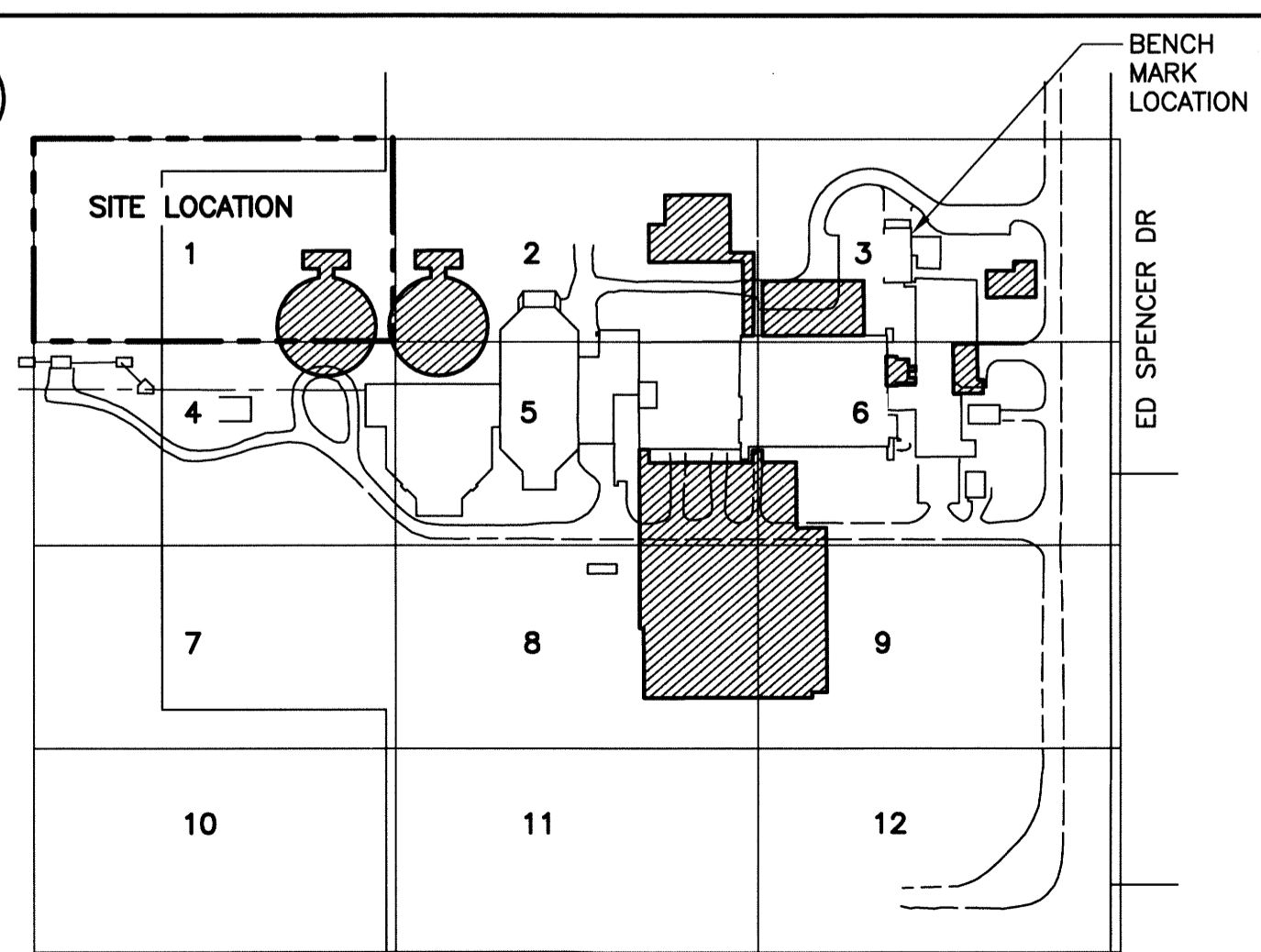


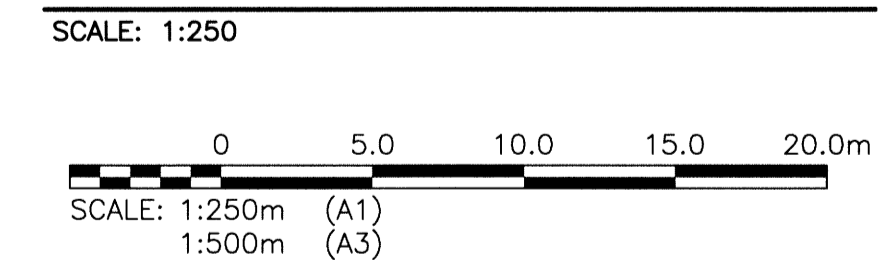
- NOTE:**
1. REMOVE ALL TREES AND SHRUBS WITHIN EXCAVATION LIMITS.
 2. PROTECT EXISTING TREES AND SHRUBS OUTSIDE EXCAVATION LIMITS DURING CONSTRUCTION
 3. REMOVE ALL EXISTING ABANDONED WATERMAINS WITHIN EXCAVATION LIMITS. PLUG THE END OF REMAINING ABANDONED PIPE OUTSIDE EXCAVATION LIMITS
 4. SEE MECHANICAL AND ELECTRICAL DRAWINGS FOR GAS AND ELECTRICAL REMOVALS.

LEGEND	EXISTING	NEW
SEWER	—	—
SEWER MH	○	●
SEWER PLUG	—	—
SEWER CB	□	□
SEWER STRUCT	□	□
WM	—	—
WM VALVE	⊗	⊗
WM HYDRANT	⊕	⊕
GAS	—	—
HYDRO	—	—
HYDRO POLE	●HP	●HP
HYDRO STR	□	□
HYDRO POLE	●H	●H
STREET LIGHT	—	—
HYDRO TRANSFORMER	⊗	⊗
BOLLARD	⊙	⊙
TREE	⊙	⊙
SHRUBS/BUSH	⊙	⊙
CULVERT	—	—
DITCH	—	—
ROAD	—	—
FENCE	—	—
LEASED LAND UNDER CULTIVATION	—	—
EXIST STRUCTURE TO BE MODIFIED	▨	▨
NEW STRUCTURE	▨	▨
NEW ROAD	▨	▨
CONSTRUCTION ACCESS RAMP	—	—
HYDRO DUCT	—	—
SHORING AND LAGGING	—	—




LOCATION PLAN

PLAN - SITE LOCATION 1



NOTE:

1. ALL WORK SHALL BE PERFORMED IN ACCORDANCE WITH THE CITY OF WINNIPEG STANDARD CONSTRUCTION SPECIFICATIONS



B.M. BRASS PLATE LOCATED IN GRADE BEAM OF ADMINSTRATON BUILDING ELEV. 234.059	CH2MHILL		ENGINEER'S SEAL
DESIGNED BY: EMS	CHECKED BY: BJM		
DRAWN BY: DMW	APPROVED BY: RJH		
SCALE: AS NOTED	RELEASED FOR CONSTRUCTION BY:		
DATE: 2014/06/27	DATE:		
NO. REVISIONS	DATE	DESIGN CHECK	CONSULTANT NO.: 13-0338-002

THE CITY OF WINNIPEG
WATER AND WASTE DEPARTMENT

SOUTH END WATER POLLUTION CONTROL CENTRE
SEWPPC UPGRADE/EXPANSION PROJECT
CML
SITE REMOVALS - LOCATION 1

CITY DRAWING NUMBER	SHEET	REV.	SIZE
4-0102-CGAD-A001	001	00	A1