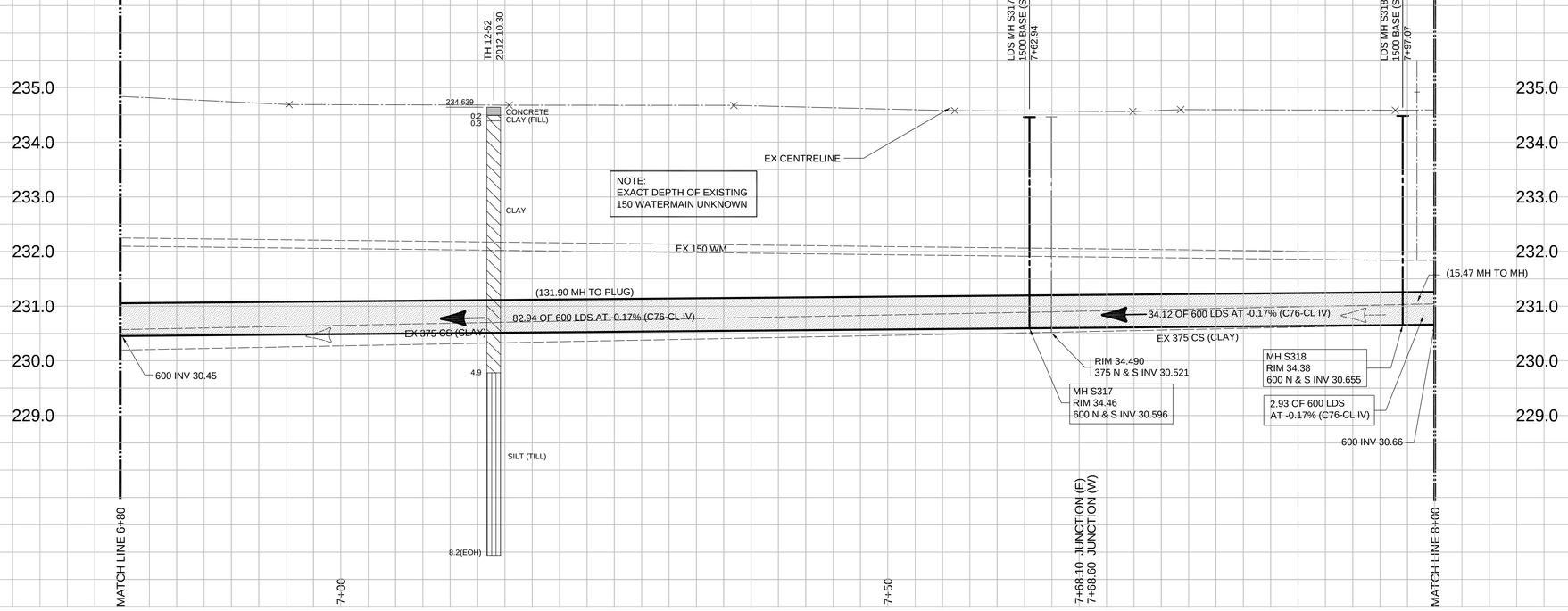

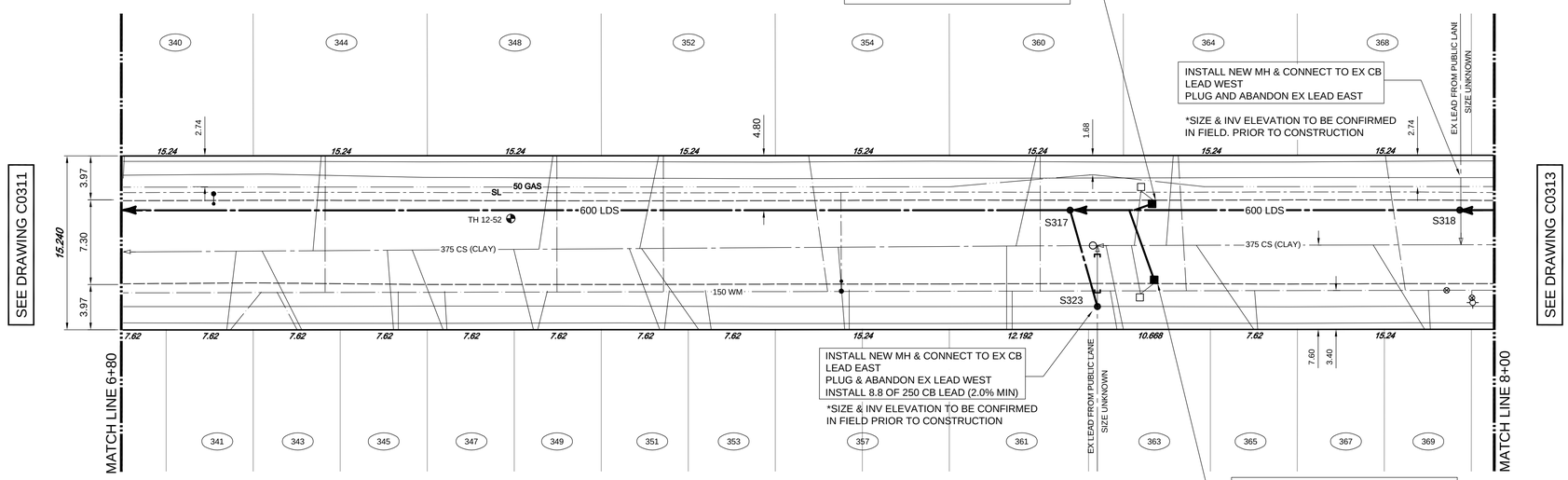

CONSTRUCTION NOTES:

1. LOCATION OF ALL SEWER AND WATER LINES TO BE CONFIRMED IN THE FIELD.
2. SEWER AND WATER SERVICES SHOWN ON DRAWINGS ARE APPROXIMATE ONLY.
3. INSTALL NEW SEWER AND CATCHBASIN LEADS BY TRENCHLESS METHODS, UNLESS NOTED OTHERWISE.

GENERAL NOTES:

1. CHAINAGE IS ALONG WEST LIMIT OF BROOKLYN STREET.
2. STATION 6+00 = SOUTH LIMIT OF NESS AVENUE .
3. SEE SPECIFICATIONS FOR DETAILED TEST HOLE INFORMATION.

APEGM
Certificate of Authorization
TETRA TECH WEI Inc.
No. 5313 Date: April 30, 2014

WARNING

IF POWER EQUIPMENT OR EXPLOSIVES ARE TO BE USED FOR EXCAVATION ON THIS PROJECT THE CONTRACTOR MUST:

1. NOTIFY THE GAS COMPANY OF THE PROPOSED LOCATION OF EXCAVATION.
2. TAKE PRECAUTION TO AVOID DAMAGE TO GAS COMPANY INSTALLATIONS. SEE PROVINCIAL REGULATION 140/92 FOR DETAILS.

BID OPPORTUNITY No. 36-2014

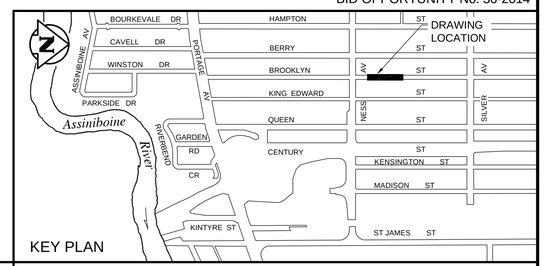

150 WM	WATERMAIN	150 WM		BEND			ANCHOR	
400 FM	FEEDERMAIN	400 FM		TEE			TREE	
300 LDS	LAND DRAINAGE SEWER	300 LDS		CURB STOP		15.240	LEGAL DIMENSION	
250 WWS	WASTEWATER SEWER	250 WWS		PLUG			SURVEY BAR	
300 CS	COMBINED SEWER	300 CS		MANHOLE			TRAFFIC SIGNAL	
200 FCM	FORCEMAIN	200 FCM		CATCHBASIN			GAS	
	JUNCTIONS			CURB INLET			HYDRO	
	HYDRANT			ADDRESS			MTS	
	VALVE			HYDRO POLE			SIDEWALK	
	REDUCER			LIGHT STANDARD			CURB	
EXISTING	LEGEND-PLAN	PROPOSED	EXISTING	LEGEND-PLAN	PROPOSED	EXISTING	LEGEND-PLAN	PROPOSED

LOCATION APPROVED
UNDERGROUND STRUCTURES

SUPV. U/G STRUCTURES COMMITTEE — DATE

NOTE:
LOCATION OF UNDERGROUND STRUCTURES AS SHOWN ARE BASED ON THE BEST INFORMATION AVAILABLE. BUT NO GUARANTEE IS GIVEN THAT ALL EXISTING UTILITIES ARE SHOWN OR THAT THE GIVEN LOCATIONS ARE EXACT. CONFIRMATION OF EXISTENCE AND EXACT LOCATION OF ALL SERVICES MUST BE OBTAINED FROM THE INDIVIDUAL UTILITIES BEFORE PROCEEDING WITH CONSTRUCTION.

B.M. CITY OF WINNIPEG 38-029
ELEV. 235.694m

NO.	REVISIONS	DATE	BY
01	ISSUED FOR TENDER	14.01.28	KJM
00	ISSUED FOR APPROVAL	14.01.27	KJM

TETRA TECH

DESIGNED BY	KJM, GWC	CHECKED BY	BLM
DRAWN BY	NL	APPROVED BY	GS
HOR. SCALE:	1 : 250	RELEASED FOR CONSTRUCTION	
VERTICAL:	1 : 50		
DATE	13.09.24	DATE	

ORIGINAL DRAWING
REVISION "00" SEALED BY
K.J. McRAE
14.01.27

CONSULTANT DRAWING NO.
1000120300-DWG-C0139

Winnipeg
THE CITY OF WINNIPEG
WATER AND WASTE DEPARTMENT

FERRY ROAD AND RIVERBEND
COMBINED SEWER RELIEF WORKS
CONTRACT 3

BROOKLYN STREET
57m NORTH OF NESS AVENUE TO
177m NORTH OF NESS AVENUE

CITY DRAWING NUMBER
10675

SHEET 12 OF 14

C0312