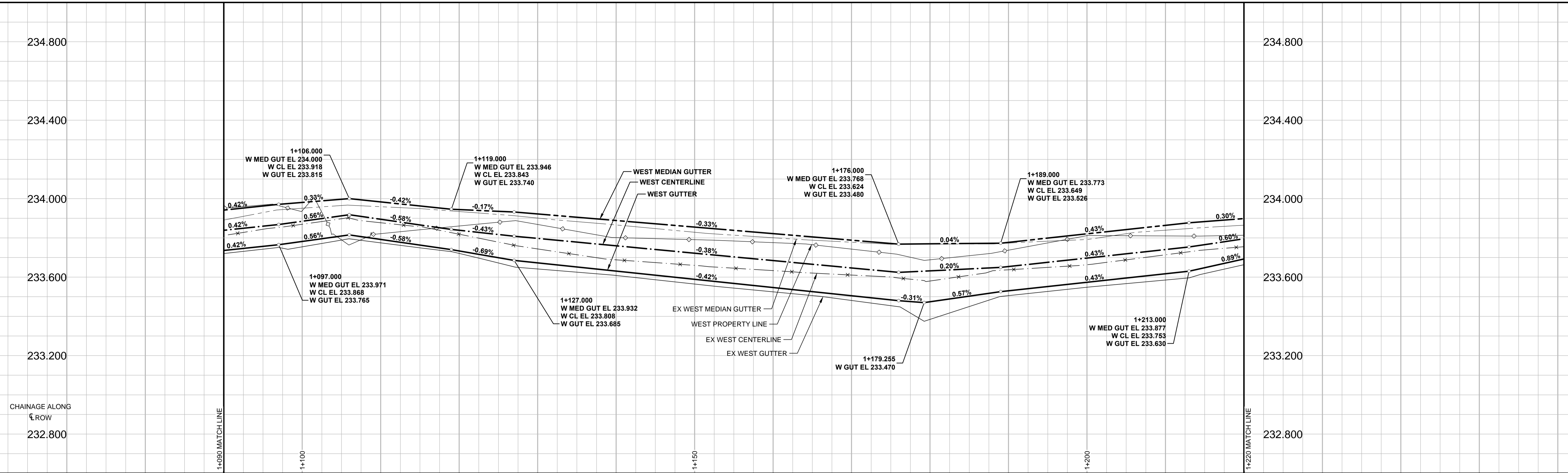
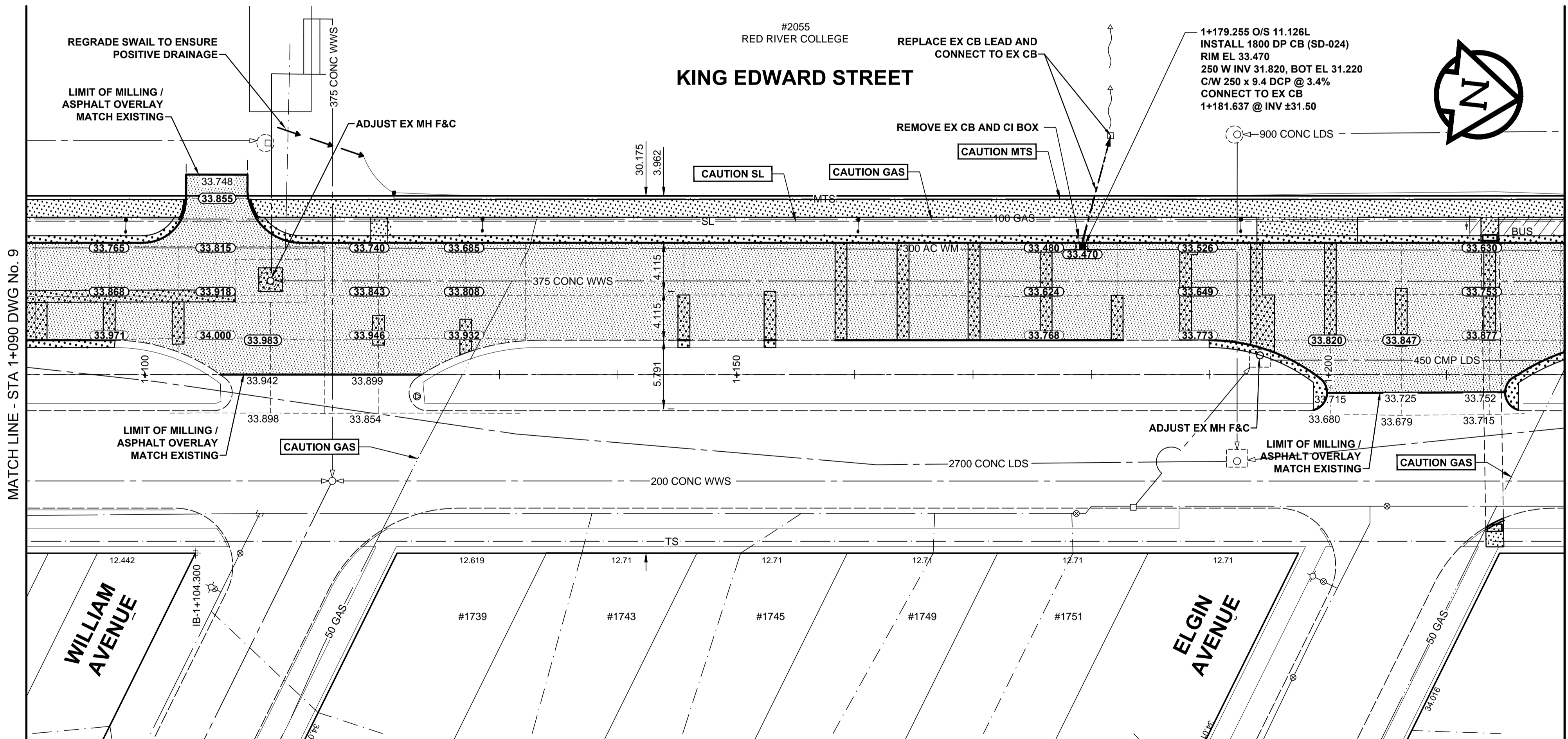


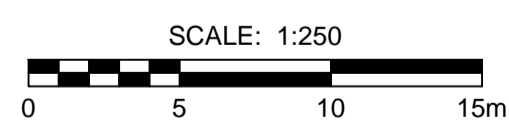
A1 SIZE 894mm x 841mm



PLOT: 6/13/2014 9:51:13 AM



- NOTES**
- ADJUST MH AND CB RIMS TO NEW GRADES.
  - LAMP STANDARDS, HYDRO POLES, AND ANCHORS THAT REQUIRE TEMPORARY SUPPORT, REMOVAL OR REPLACEMENT, TO BE DONE SO AT THE EXPENSE OF THE CONTRACTOR AS NECESSARY.
  - CONTRACTOR TO REGRADE/RENEW EXISTING PRIVATE SIDEWALKS TO LIMITS AS SHOWN. SIDEWALKS TO BE RENEWED WITH CONCRETE UNLESS NOTED OTHERWISE.
  - CONTRACTOR TO TAKE PRECAUTIONARY STEPS TO PROTECT EXISTING TREES WITHIN THE LIMITS OF CONSTRUCTION FROM DAMAGE FROM CONSTRUCTION ACTIVITIES AS OUTLINED IN THE SPECIFICATIONS.
  - MODIFIED BARRIER CURB TO BE USED AT ALL INTERSECTION RADII, BACK LANE RADII AND BULLNOSES.
  - CONTRACTOR TO CONFIRM THE LOCATION OF ALL UTILITIES/SERVICES IN THE FIELD PRIOR TO CONSTRUCTION.
  - CB SD-024 OFFSETS ARE DIMENSIONED TO BOC. CB SD-025 OFFSETS ARE DIMENSIONED O.C.
  - ADD 200.000m TO ABBREVIATED ELEVATIONS TO OBTAIN GEODETIC ELEVATIONS.



BID OPPORTUNITY No. 463-2014

**METRIC**  
WHOLE NUMBERS INDICATE MILLIMETRES  
DECIMAL NUMBERS INDICATE METRES

---	GAS	○	MANHOLE	●	CONCRETE PAVEMENT	---	LOCATION APPROVED	GBM 23-15
---	MTS	□	CATCH BASIN / CATCH PIT	▲	CONC SIDEWALK / MEDIAN	---	UNDERGROUND STRUCTURES	ELEV 234.117
---	HYDRO	△	CURB INLET WITH BOX	■	ASPHALT PAVEMENT	---	SUPR. U/G STRUCTURES	DATE
---	CATV / FIBRE OPTIC	⊙	TREE	+	PAVING STONE	---	COMMITTEE	
---	TRAFFIC SIGNALS / PIT	⊕	TEST HOLE	⊕	GRAVEL	---	NOTE:	
---	LAND DRAINAGE SEWER	⊕	PROPERTY LINE	---	RAMP CURB	---	LOCATION OF UNDERGROUND STRUCTURES	
---	SANITARY/COMBINED SEWER	⊕	SURVEY BAR	---	PLANING / REMOVAL	---	AS SHOWN ARE BASED ON THE BEST	
---	SEWER SERV/DRAINAGE CONN	⊕	FENCE	---		---	INFORMATION AVAILABLE. BUT NO	
---	WATERMAIN	---	BOC / EDGE OF PAVEMENT	---		---	GUARANTEE IS GIVEN THAT ALL EXISTING	
---	SUBDRAIN	---	ELEVATION	---		---	UTILITIES ARE SHOWN OR THAT THE GIVEN	
---	DITCH	---	TRAFFIC SIGN	---		---	LOCATIONS ARE EXACT. CONFIRMATION OF	
---	EXISTING	---	LEGEND - PLAN	---		---	EXISTENCE AND EXACT LOCATION OF ALL	
---	NEW	---	LEGEND - PLAN	---		---	SERVICES MUST BE OBTAINED FROM THE	
---	EXISTING	---	LEGEND - PLAN	---		---	INDIVIDUAL UTILITIES BEFORE PROCEEDING	
---	NEW	---	LEGEND - PLAN	---		---	WITH CONSTRUCTION.	

DESIGNED BY	RPB	CHECKED BY	WRJ
DRAWN BY	DID/DML	APPROVED BY	BWB
HOR. SCALE	1:250	RELEASED FOR CONSTRUCTION	BTX
VERT. SCALE	1:10	DATE	June 13/14
DATE	14/04/04		

**MORRISON HERSHFIELD**

PROFESSIONAL'S SEAL  
PROVINCE OF MANITOBA  
R.P. BRUCE  
REGISTERED PROFESSIONAL ENGINEER

CONSULTANT DRAWING No. W140003-T-010\_RX.dwg

**THE CITY OF WINNIPEG**  
PUBLIC WORKS DEPARTMENT  
ENGINEERING DIVISION

**2014 REGIONAL STREET RENEWAL PACKAGE**  
KING EDWARD STREET SOUTHBOUND & CENTURY STREET NORTHBOUND  
HORIZONTAL AND VERTICAL ALIGNMENT  
STA 1+090 TO STA 1+220

CITY DRAWING NUMBER P-3358-10  
SHEET 10 OF 18  
DRAWING No. 10  
REV 0

FILE NAME: W140003-T-010\_RX.dwg Saved By: dlane