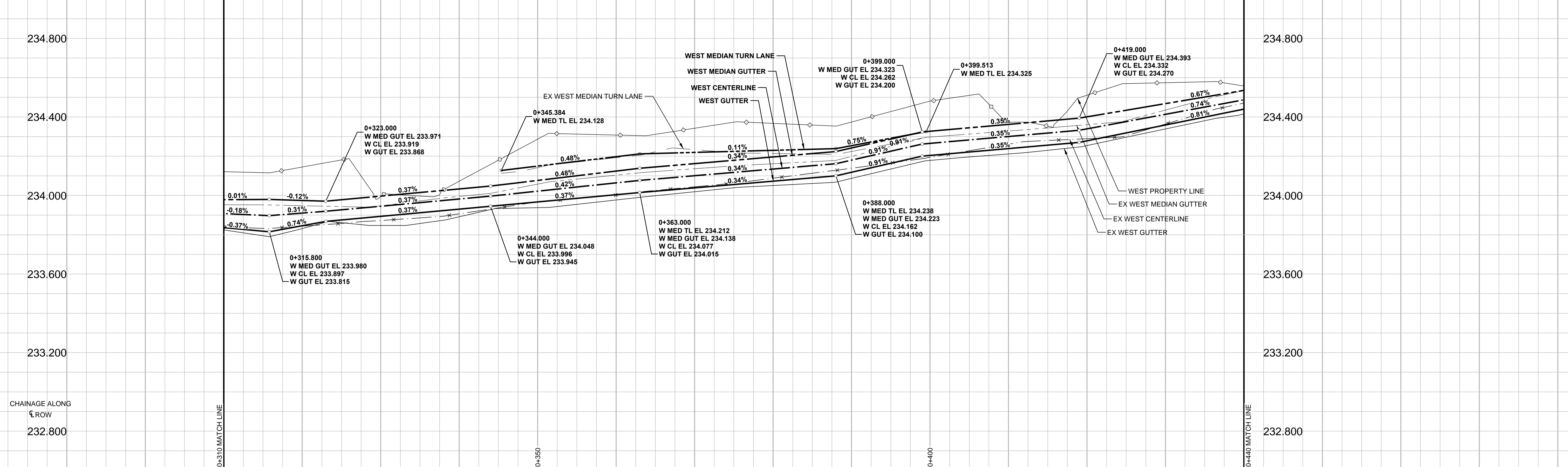
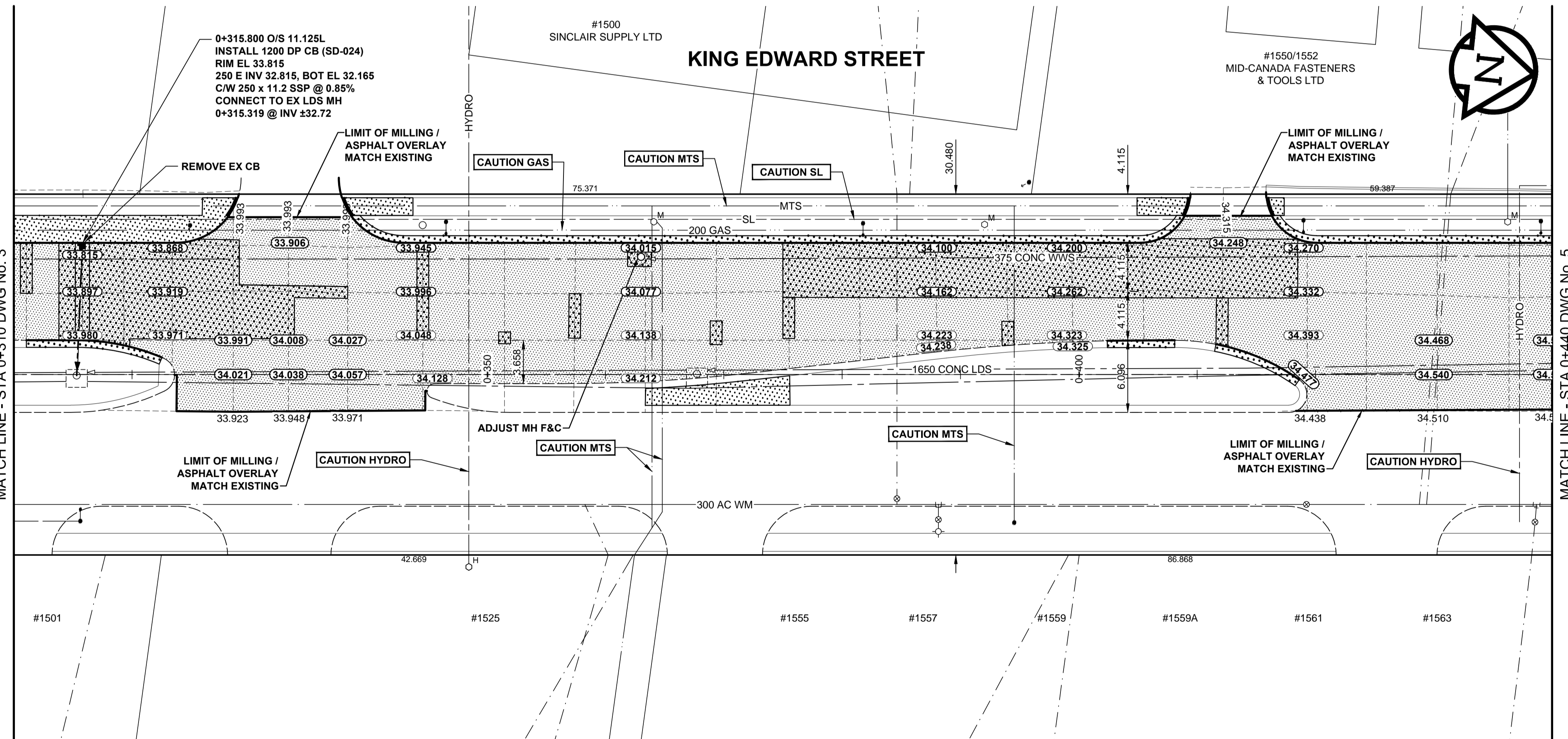


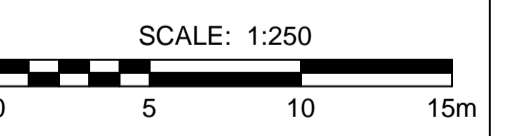
A1 SIZE 894mm x 841mm



FILE NAME: W140003-T-004_RX.dwg Saved By: dlane



- NOTES**
- ADJUST MH AND CB RIMS TO NEW GRADES.
 - LAMP STANDARDS, HYDRO POLES, AND ANCHORS THAT REQUIRE TEMPORARY SUPPORT, REMOVAL OR REPLACEMENT, TO BE DONE SO AT THE EXPENSE OF THE CONTRACTOR AS NECESSARY.
 - CONTRACTOR TO REGRADE/RENEW EXISTING PRIVATE SIDEWALKS TO LIMITS AS SHOWN. SIDEWALKS TO BE RENEWED WITH CONCRETE UNLESS NOTED OTHERWISE.
 - CONTRACTOR TO TAKE PRECAUTIONARY STEPS TO PROTECT EXISTING TREES WITHIN THE LIMITS OF CONSTRUCTION FROM DAMAGE FROM CONSTRUCTION ACTIVITIES AS OUTLINED IN THE SPECIFICATIONS.
 - MODIFIED BARRIER CURB TO BE USED AT ALL INTERSECTION RADII, BACK LANE RADII AND BULLNOSES.
 - CONTRACTOR TO CONFIRM THE LOCATION OF ALL UTILITIES/SERVICES IN THE FIELD PRIOR TO CONSTRUCTION.
 - CB SD-024 OFFSETS ARE DIMENSIONED TO BOC. CB SD-025 OFFSETS ARE DIMENSIONED O.C.
 - ADD 200.000m TO ABBREVIATED ELEVATIONS TO OBTAIN GEODETIC ELEVATIONS.



METRIC
WHOLE NUMBERS INDICATE MILLIMETRES
DECIMALIZED NUMBERS INDICATE METRES

EXISTING	LEGEND - PLAN	NEW	EXISTING	LEGEND - PLAN	NEW	EXISTING	LEGEND - PLAN	NEW	
	GAS		MANHOLE		CONCRETE PAVEMENT		LOCATION APPROVED		GAS
	MTS		CATCH BASIN / CATCH PIT		CONC SIDEWALK / MEDIAN		UNDERGROUND STRUCTURES		HYDRO
	HYDRO		CURB INLET WITH BOX		ASPHALT PAVEMENT		SUPR. UG STRUCTURES		CATV / FIBRE OPTIC
	CATV / FIBRE OPTIC		TREE		PAVING STONE		DATE		TRAFFIC SIGNALS / PIT
	LAND DRAINAGE SEWER		TEST HOLE		GRAVEL		COMMITTEE		LAND DRAINAGE SEWER
	SANITARY/COMBINED SEWER		PROPERTY LINE		RAMP CURBS		NOTE:		SANITARY/COMBINED SEWER
	SEWER SERV/DRAINAGE CONN		SURVEY BAR		PLANING / REMOVAL		LOCATION APPROVED		SEWER SERV/DRAINAGE CONN
	WATERMAIN		FENCE		LOCATION APPROVED		LOCATION APPROVED		SEWER SERV/DRAINAGE CONN
	SUBDRAIN		BOC / EDGE OF PAVEMENT		LOCATION APPROVED		LOCATION APPROVED		SEWER SERV/DRAINAGE CONN
	DITCH		ELEVATION		LOCATION APPROVED		LOCATION APPROVED		SEWER SERV/DRAINAGE CONN
	DITCH		TRAFFIC SIGN		LOCATION APPROVED		LOCATION APPROVED		SEWER SERV/DRAINAGE CONN

DESIGNED BY	RPB	CHECKED BY	WRJ
DRAWN BY	DID/DML	APPROVED BY	BWB
HOR. SCALE	1:250	RELEASED FOR CONSTRUCTION	BTX
VERT. SCALE	1:10	DATE	June 13/14
DATE	14/04/04	CONSULTANT DRAWING No.	W140003-T-004_RX.dwg

MORRISON HERSHFIELD

THE CITY OF WINNIPEG
PUBLIC WORKS DEPARTMENT
ENGINEERING DIVISION

2014 REGIONAL STREET RENEWAL PACKAGE
KING EDWARD STREET SOUTHBOUND & CENTURY STREET NORTHBOUND
HORIZONTAL AND VERTICAL ALIGNMENT
STA 0+310 TO STA 0+440

CITY DRAWING NUMBER P-3358-4
SHEET 4 OF 18
DRAWING No. 4
REV 0

BID OPPORTUNITY No. 463-2014