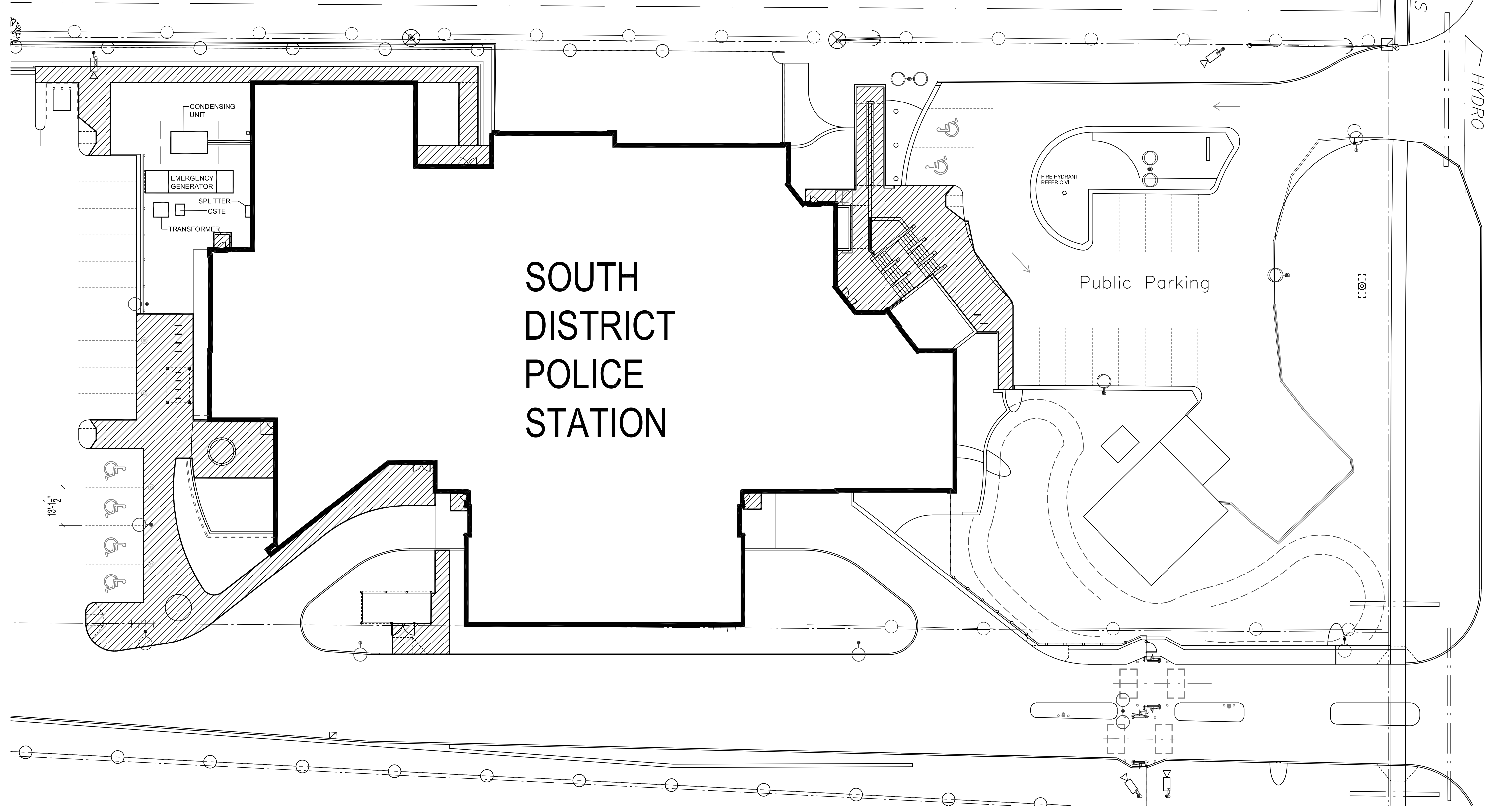
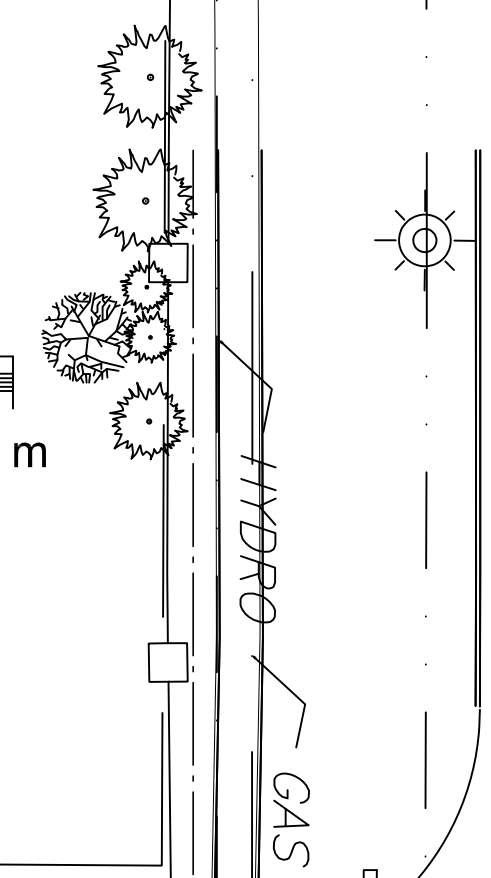
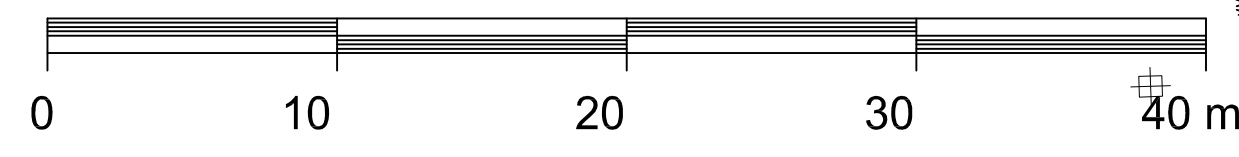
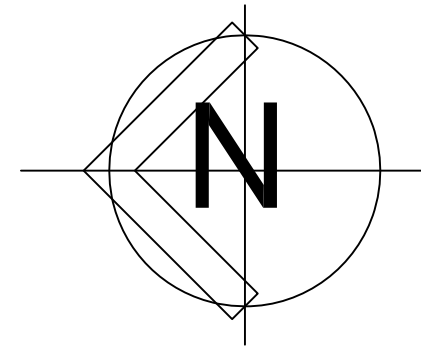


# CANADIAN MENNONITE UNIVERSITY



GRANT AVENUE

SOUTH DISTRICT POLICE STATION



PARTIAL SITE PLAN - SNOW REMOVAL  
NOT TO SCALE - FOR REFERENCE ONLY

TOTAL AREAS OF SNOW REMOVAL = 7,842 SQ. FT.

NOTES:

FILE NAME: XXXXXX-XXV0.dwg/A1  
DATE: 2014.07.25  
PROJECT No: XXX-XX-XX SHEET TITLE: MAIN FLOOR PLAN - DEMO  
ADDRESS: PROJECT ADDRESS

No.	REVISION/DESCRIPTION	BY	DATE
SEAL			

DRAWN	TC	CHECKED	CAD	DESIGNED	CAD	APPROVED	CAD
DATE	2014.07.25	USER	TC	APPROVAL			

THE CITY OF WINNIPEG  
PLANNING, PROPERTY AND  
DEVELOPMENT DEPARTMENT  
MUNICIPAL ACCOMMODATIONS DIVISION  
3-65 GARRY STREET, R3C 4K4

PROJECT  
WINNIPEG POLICE SERVICE  
SOUTH DISTRICT POLICE STATION

2321 GRANT AVENUE  
SHEET TITLE  
PARTIAL SITE PLAN  
SNOW REMOVAL  
2321GRSP

SCALE	PROJECT No:	SHEET No:
AS SHOWN		A1