




**25 POSEIDON BAY - BASEMENT POWER AND COMMUNICATIONS**  
 SCALE: 1/16"=1'-0"  
 NORTH

**KEY NOTES:**

1	EXISTING CONNECTION TO CITY OF WINNIPEG FACILITY MONITORING STATION.
2	LOCATION OF 2 - EXISTING 16 PORT SWITCHES TO BE REMOVED AFTER NEW DISTRIBUTION IS ACTIVE. EXISTING AT HIGH LEVEL U/S OF FLOOR.
3	EXISTING CABLING TO MAIN FLOOR ROOMS. CAT 5. REMOVE AFTER NEW DISTRIBUTION IS ACTIVE.
4	RUN CABLING BACK TO MDR.
5	APPROXIMATE ROUTE OF NEW FIBRE OPTIC CABLE RUN
6	RISE UP TO SDR (APPROX.)

**DRAWING NOTES:**

1.	DATA OUTLETS DESIGNATED AS FOLLOWS: N: NEW OUTLET, H: NEW OUTLET AT HIGH LEVEL. UNMARKED OUTLETS ARE EXISTING TO BE RE-CABLED WITH NEW CAT 6 CABLE.
2.	COORDINATE ALL CORING, DRILLING AND ANY WORK IN ASBESTOS IDENTIFIED AREAS. ENSURE CONTRACT ADMINISTRATOR DEEMS AREA CLEAR TO WORK BEFORE PROCEEDING.
3.	CONTRACTOR TO PERFORM SCANNING PRIOR TO CORING.
4.	RECEPTACLES SUPPLYING POWER TO DATA RACKS AND CABINETS ARE TO HAVE INTEGRAL TVSS PROTECTION. HUBBELL HBL52600WSA.



4	ISSUED FOR TENDER AND CONSTRUCTION	KO	04.06.14
3	ISSUED FOR FINAL REVIEW	KO	17.04.14
2	ISSUED FOR REVIEW	KO	20.02.14
1	ISSUED FOR REVIEW	KO	21.11.13

No.	REVISION/DESCRIPTION	BY	DATE
SEAL			

DRAWN	KO/LO	CHECKED	DH	DESIGNED	KO	APPROVED	KO
DATE	2013.09.20	USER	APPROVAL				

Winnipeg THE CITY OF WINNIPEG PLANNING, PROPERTY AND DEVELOPMENT DEPARTMENT MUNICIPAL ACCOMMODATIONS DIVISION 3-65 GARRY STREET, R3C 4K4

PROJECT PAN AM POOL NETWORK INFRASTRUCTURE UPGRADE 499-2014 25 POSEIDON BAY

SHEET TITLE BASEMENT FLOOR LEVEL POWER AND COMMUNICATIONS

SCALE AS SHOWN	PROJECT No: 2013 - 034	SHEET No: E1
----------------	------------------------	--------------