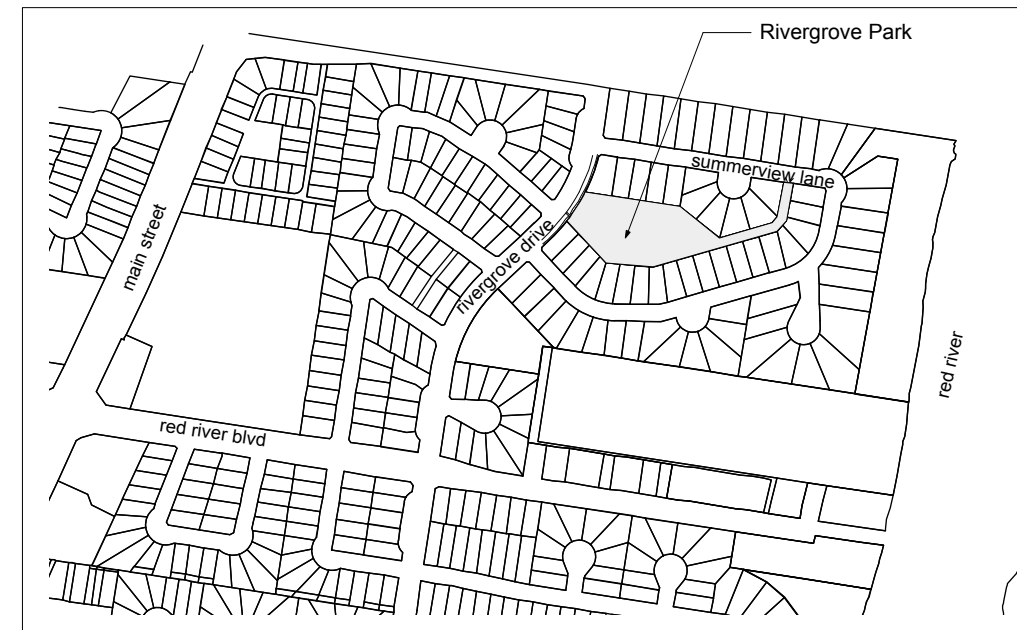
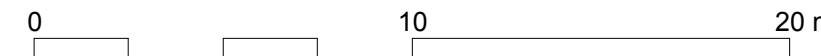
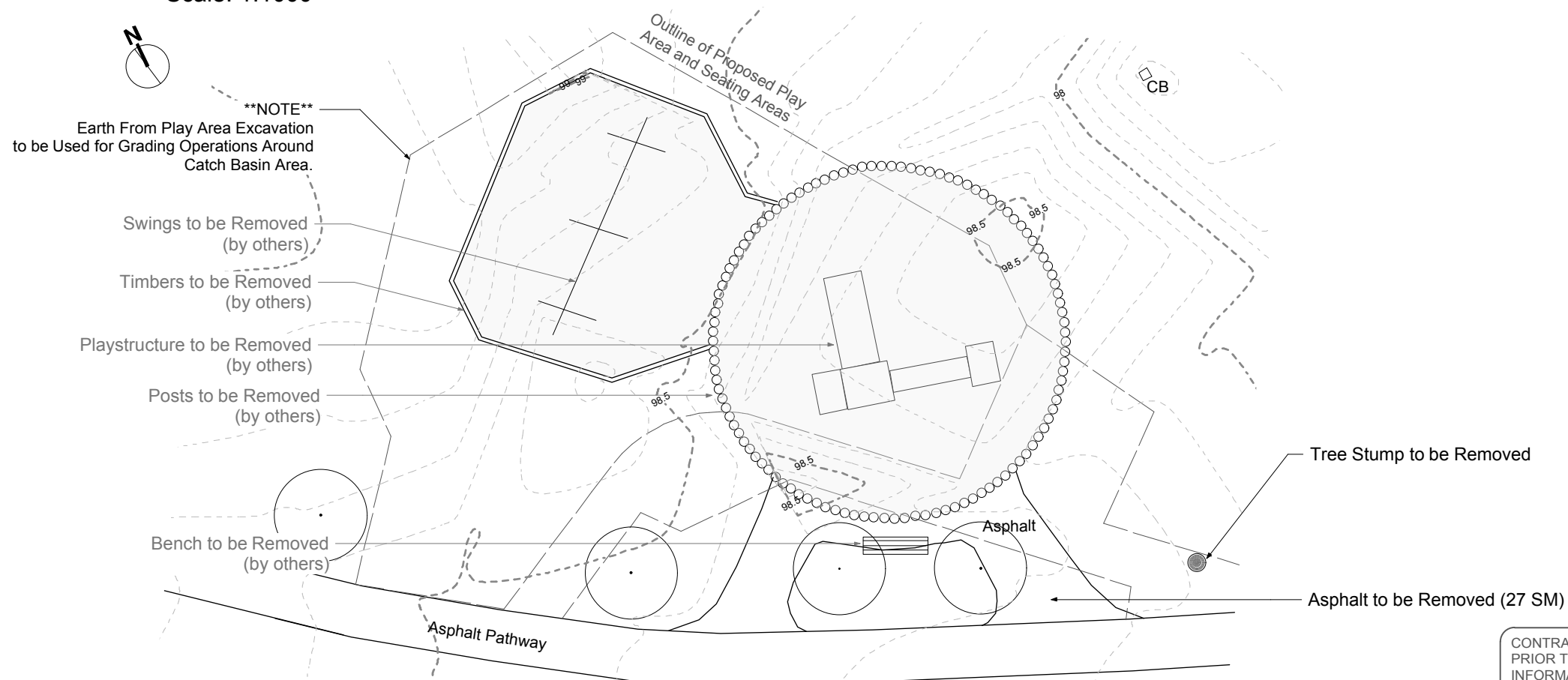


**PARK EXTENTS**

Scale: 1:1000



**Location Plan**



CONTRACTOR TO CONFIRM ALL DIMENSIONS AND REPORT ANY DISCREPANCIES TO CONTRACT ADMINISTRATOR PRIOR TO CONSTRUCTION. LOCATION OF UNDERGROUND STRUCTURES AS SHOWN ARE BASED ON THE BEST INFORMATION AVAILABLE BUT NO GUARANTEE IS GIVEN THAT ALL EXISTING UTILITIES ARE SHOWN OR THAT THE GIVEN LOCATIONS ARE EXACT. CONFIRMATION OF EXISTENCE AND EXACT LOCATION OF ALL SERVICES MUST BE OBTAINED FROM THE INDIVIDUAL UTILITIES BEFORE PROCEEDING WITH CONSTRUCTION.



THE CITY OF WINNIPEG  
Planning, Property and Development Department  
Planning and Land Use Division  
Unit 15 - 30 Fort Street, Winnipeg, MB, (R3C 4X5)

DESIGNED BY	CHECKED BY	MANAGER, PARK AND OPEN SPACES	DATE
DRAWN BY IL	APPROVED BY		
HORIZ. SCALE	As Indicated	MANAGER, PLANNING AND LAND USE DIVISION	DATE
VERT. SCALE			
DATE	JUNE 2014		

DRAWING TITLE <b>Rivergrove Park PLAYGROUND REDEVELOPMENT EXISTING CONDITIONS &amp; REMOVALS</b>	DRAWING NO. <b>R.89-A</b>
SITE ADDRESS 675 Rivergrove Drive	BID OPPORTUNITY NO. 541-2014