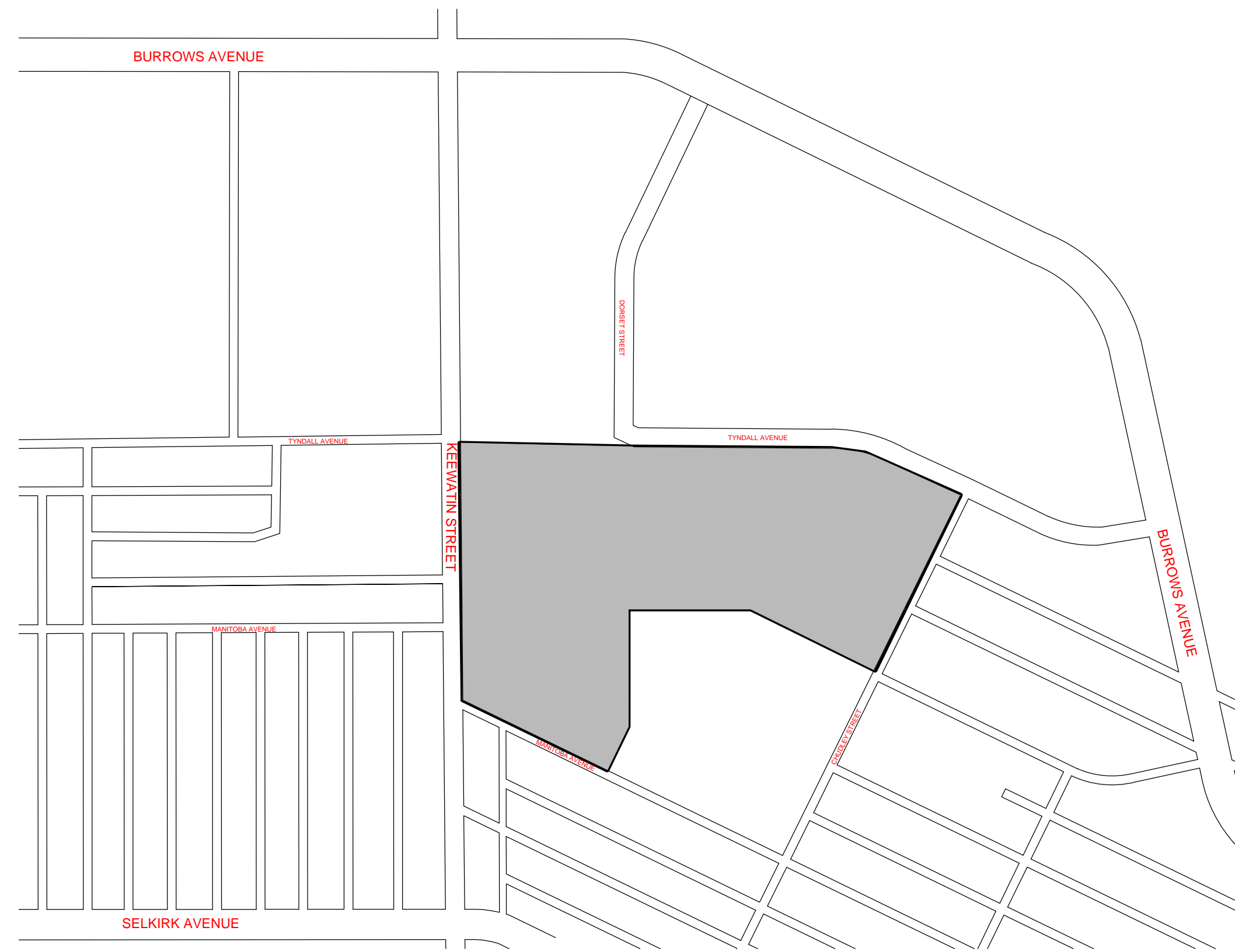




PAT PHILLIPS PARK - LOCATION PLAN



SHAUGHNESSY PARK - LOCATION PLAN



List of Drawings - Bid Opportunity 55-2014

- L1.0 - PAT PHILLIPS PARK - SITE PLAN
- L1.1 - PAT PHILLIPS PARK - EXISTING CONDITIONS
- L1.2 - PAT PHILLIPS PARK - DEMOLITION PLAN
- L1.3 - PAT PHILLIPS PARK - LAYOUT PLAN
- L1.4 - PAT PHILLIPS PARK - GRADING & DRAINAGE
- L1.5 - PAT PHILLIPS PARK - PLANTING & MATERIALS PLAN
- L1.6 - PAT PHILLIPS PARK - FITNESS NODES 1 TO 4 & FITNESS BENCH
- L1.7 - PAT PHILLIPS PARK - BENCH NODES 1 TO 3
- L1.8 - PAT PHILLIPS PARK - JUNIOR PLAY AREAS & ACCESSIBLE PICNIC TABLE NODE
- L1.9 - PAT PHILLIPS PARK - DETAILS
- L2.0 - SHAUGHNESSY PARK - SITE PLAN
- L2.1 - SHAUGHNESSY PARK - DEMOLITION & EXISTING CONDITIONS
- L2.2 - SHAUGHNESSY PARK - LAYOUT PLAN
- L2.3 - SHAUGHNESSY PARK - PLANTING & MATERIALS PLAN
- L2.4 - SHAUGHNESSY PARK - FITNESS NODES 1 & 2
- L2.5 - SHAUGHNESSY PARK - FITNESS NODES 3 & 4
- L2.6 - SHAUGHNESSY PARK - FITNESS NODE 5 AND BENCH NODES 1 & 2
- L2.7 - SHAUGHNESSY PARK - DETAILS

---

LOMBARD NORTH GROUP  
 287 Taché Ave.  
 Winnipeg, Manitoba R2H 2A1  
 Tel: (204) 943 3896 Fax: (204) 947 5696



THE CITY OF WINNIPEG  
 Planning, Property and Development Department  
 Planning and Land Use Division  
 Unit 15 - 30 Fort Street, Winnipeg, Manitoba R3C 4X5

Project Title

PAT PHILLIPS PARK & SHAUGHNESSY PARK  
 FITNESS TRAILS

---

Date March 20, 2014

---

ISSUED FOR TENDER

---