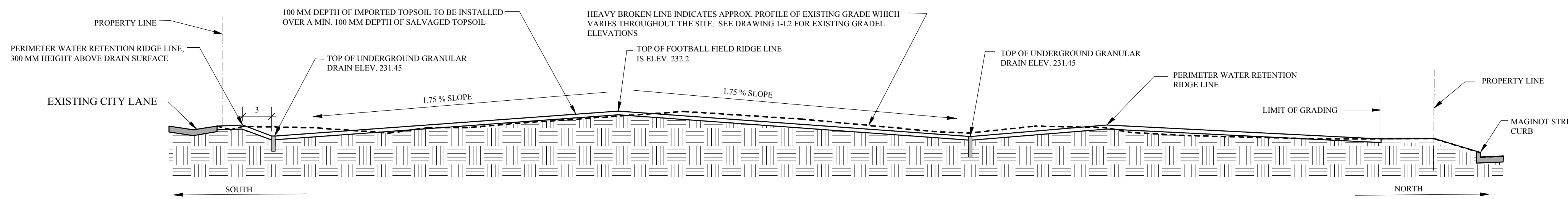
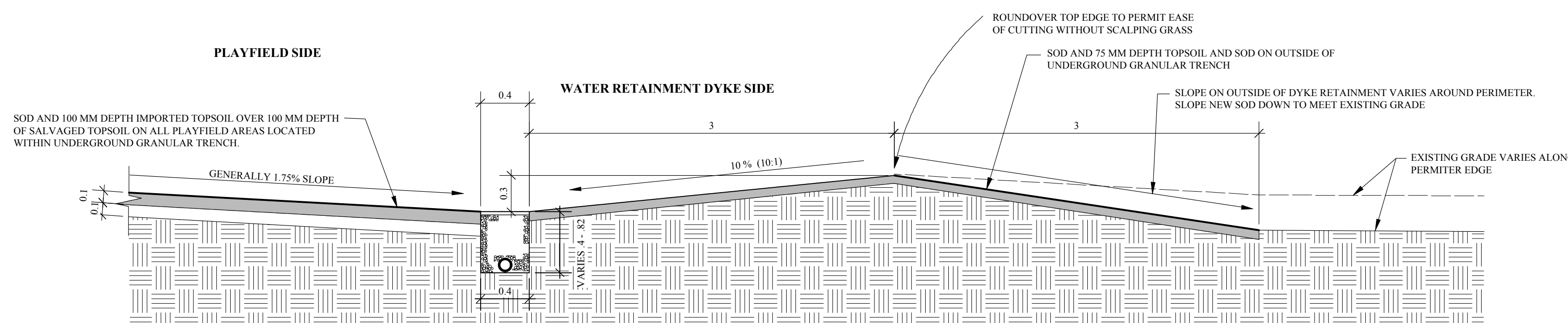


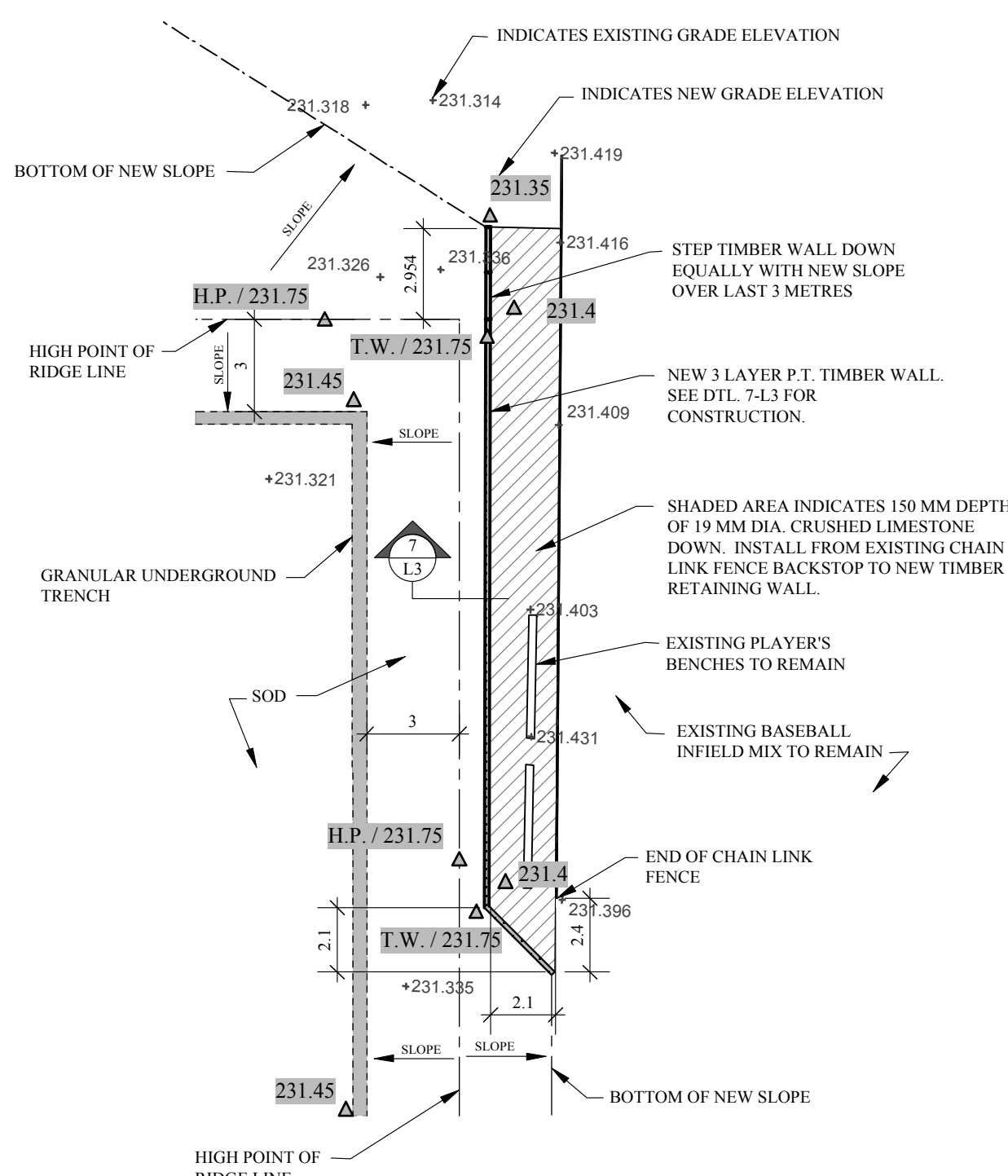
3 SCHEMATIC EAST/WEST CROSS SECTION
Scale: NTS 1 horizontally: 4 vertically



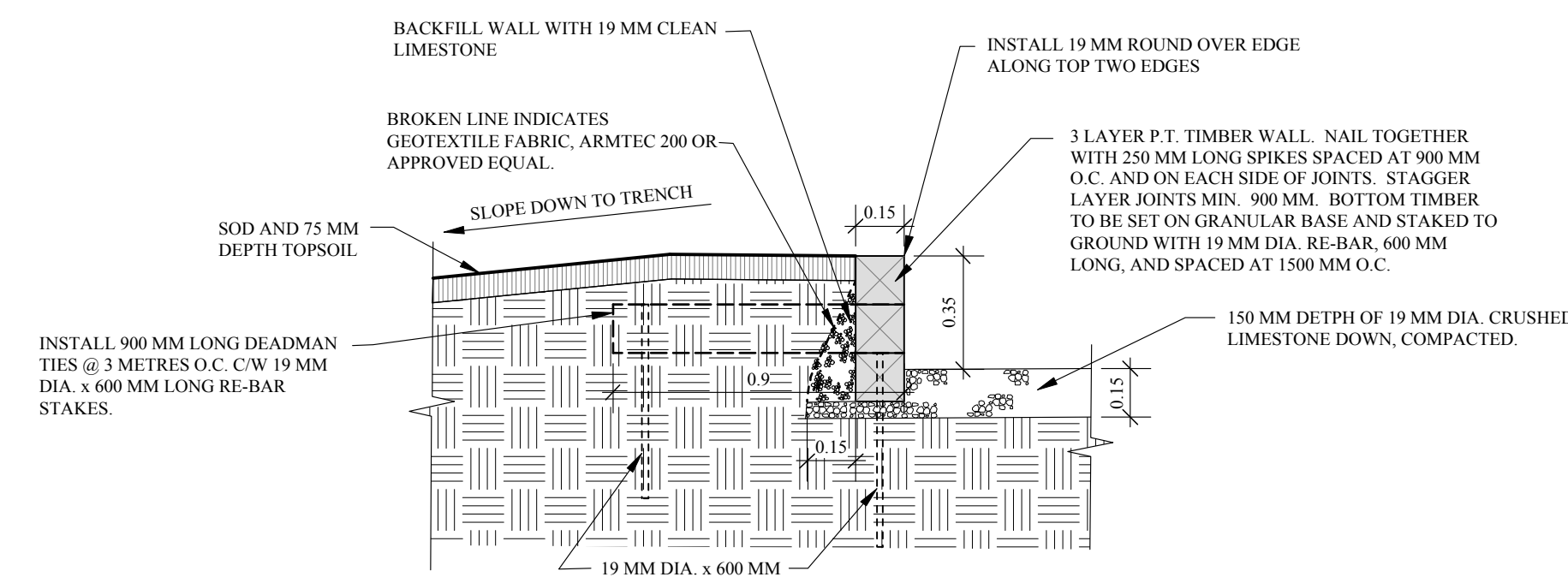
4 SCHEMATIC NORTH/SOUTH CROSS SECTION
Scale: NTS 1 horizontally: 4 vertically



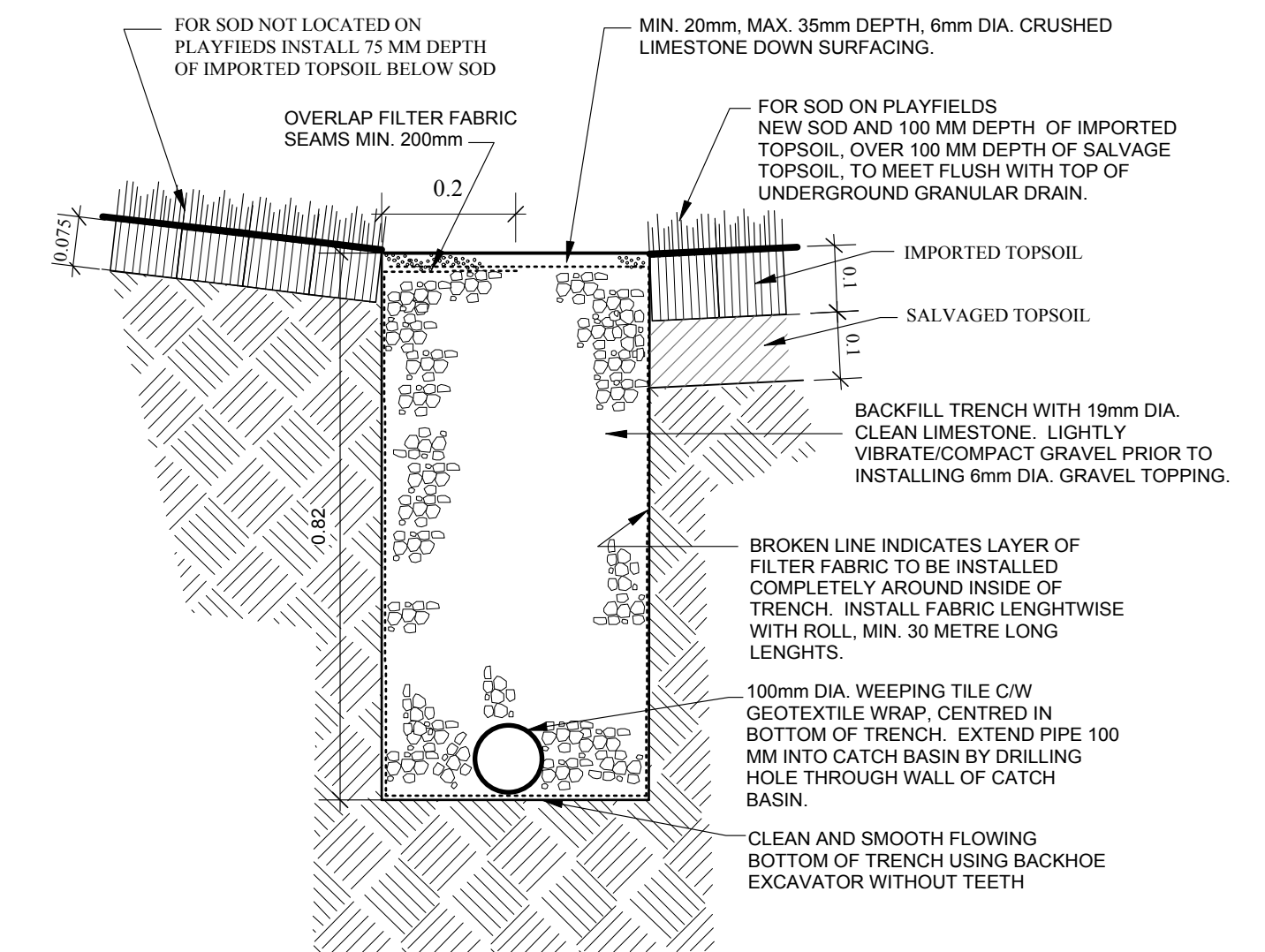
5 TYPICAL WATER RETENTION DYKE SECTION
Scale: 1:30



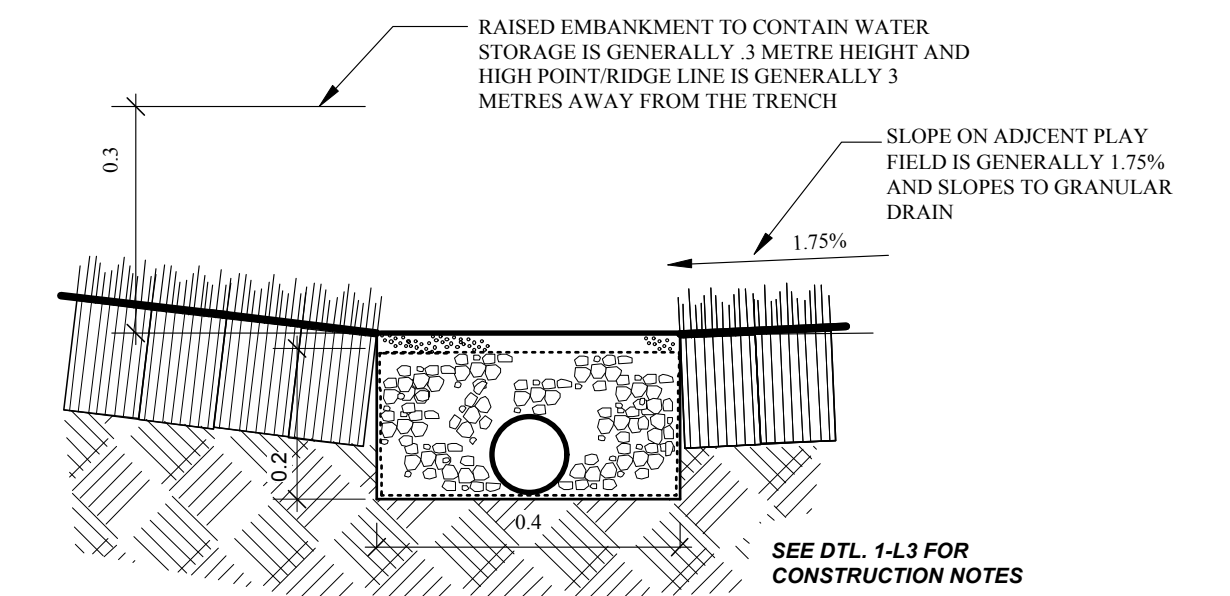
6 TIMBER WALL PLAN
Scale: 1:200



7 TIMBER WALL SECTION
Scale: 1:20



1 UNDERGROUND CHANNEL SECTION @ DEEPER POINT
Scale: 1:10



2 UNDERGROUND DRAINAGE SECTION @ SHALLOWER POINT
Scale: 1:10

PROJECT TITLE Art McQuat Memorial Park for the City of Winnipeg	NO.	REVISIONS	BY	DATE
DRAWING TITLE ATHLETIC FIELD IMPROVEMENTS	KEN RECH LANDSCAPE ARCHITECTS INC. 1480 Wellington Crescent Winnipeg Manitoba Email: kenrech@mymts.net R3N 0B3 Tel(204) 489-6616			
	DRAWN BY K. Rech	SCALE 1:400	SHEET NO. L3	
GRADING DETAILS	PRINT DATE JULY 8, 2014	DATE JULY 8, 2014	REVISION 0	
	FILE NO. 14-03			