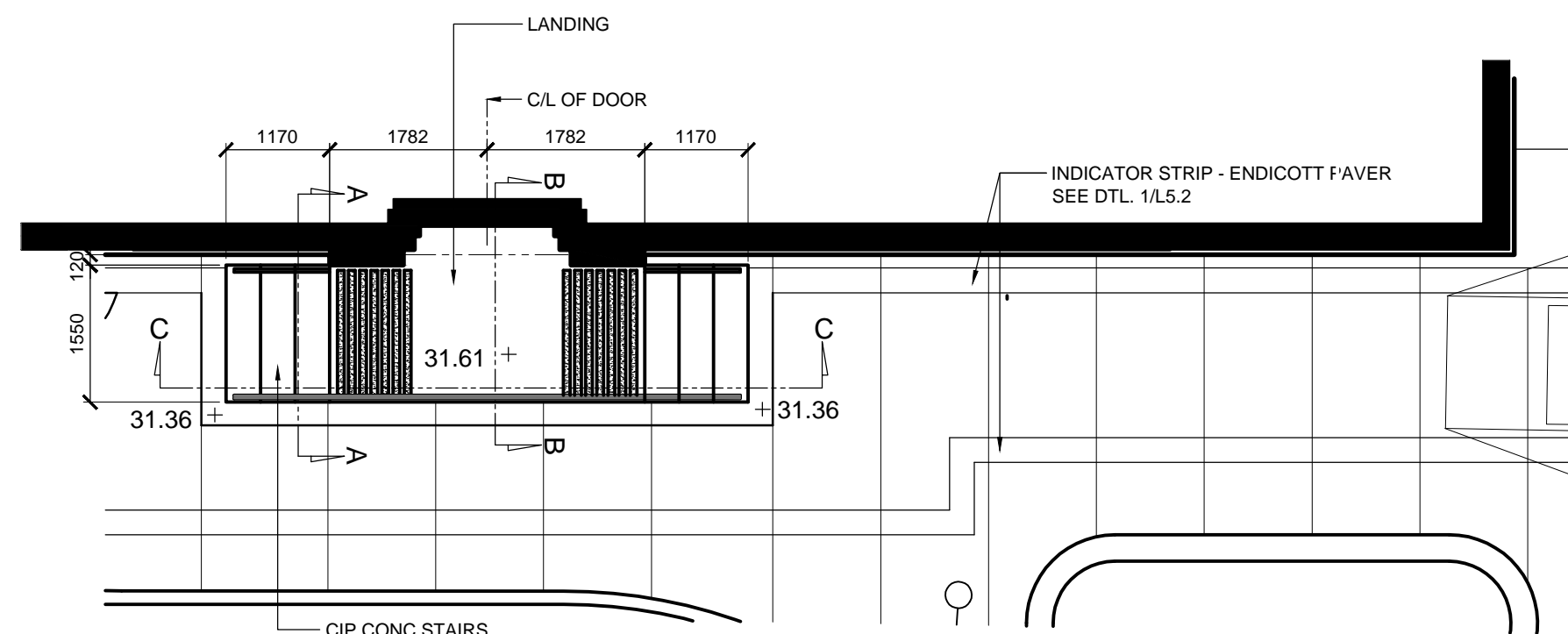
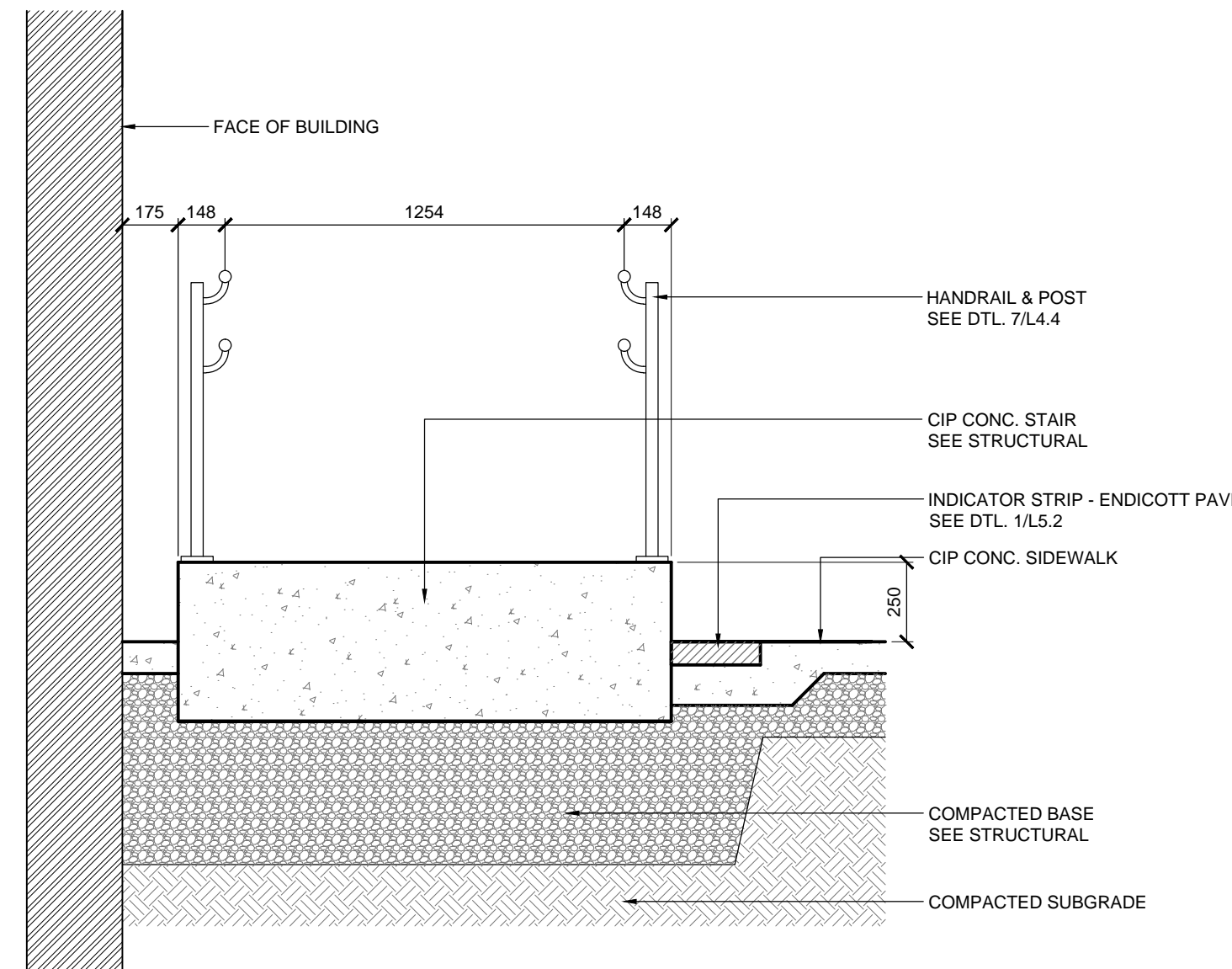


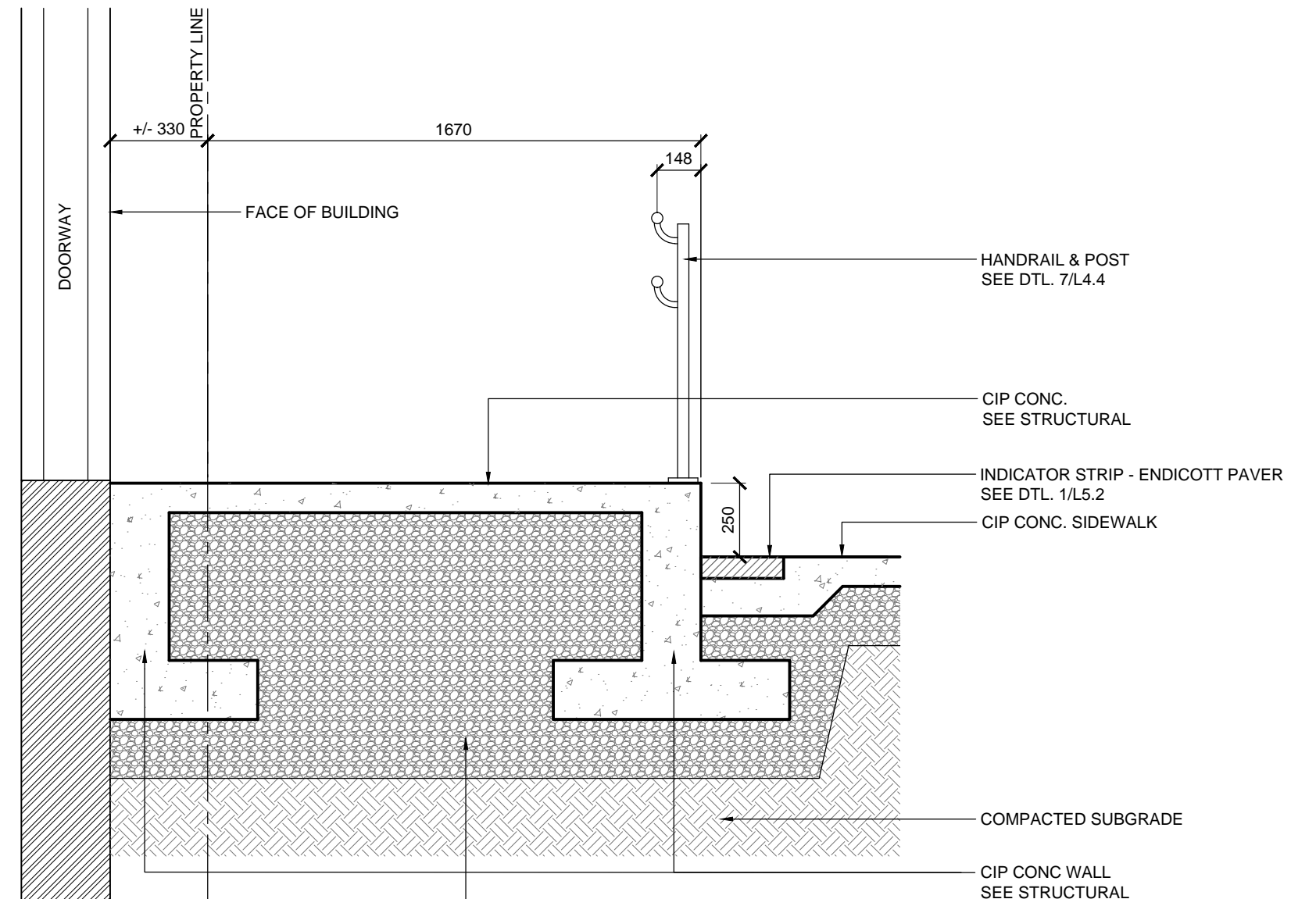
Aug 05, 2014 - 10:05am
\\gpa\West\Volumes\HTFC\File_Server\2014\14-049_East_Exchange_Implementation\ACAD\Details\14-049_Details-STAIR_RAMP.dwg - tab: L4.3 Market Stair



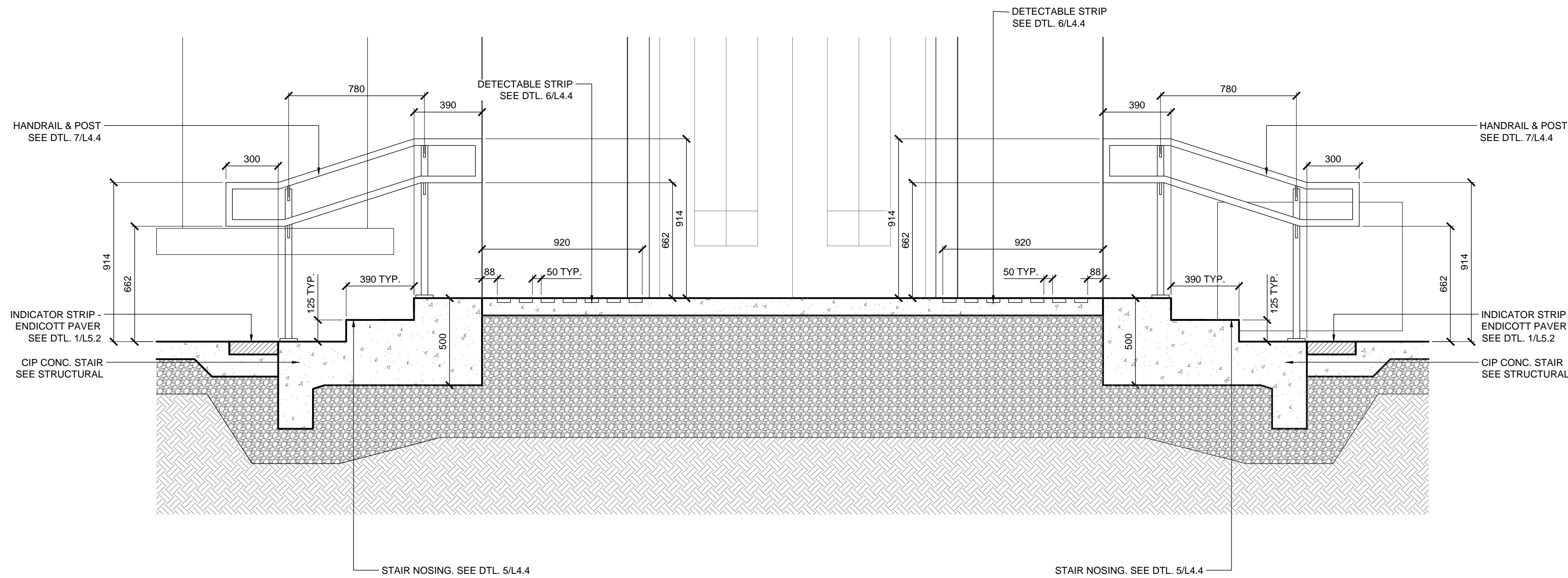
1
L4.3
MARKET STAIR
SCALE 1:75



2
L4.3
STAIR - SECTION A-A
SCALE 1:20



3
L4.3
LANDING - SECTION B-B
SCALE 1:20



4
L4.3
STAIR & LANDING - SECTION C-C
SCALE 1:20

LOCATIONS APPROVED UNDERGROUND STRUCTURES	
SIGNED BY:	
SUPV. U/G STRUCTURES	DATE
LOCATION OF UNDERGROUND STRUCTURES AS SHOWN ARE BASED ON THE BEST INFORMATION AVAILABLE BUT NO GUARANTEE IS GIVEN THAT ALL EXISTING UTILITIES ARE SHOWN OR THAT THE GIVEN LOCATIONS ARE EXACT CONFIRMATION OF EXISTENCE AND EXACT LOCATION OF ALL SERVICES MUST BE OBTAINED FROM THE INDIVIDUAL UTILITIES BEFORE PROCEEDING	

G.B.M. ELEV.			
F			
E			
D			
C			
B	ISSUED FOR TENDER	7/8/14	JH
A	ISSUED FOR 66% REVIEW	27/6/14	JH
NO.	REVISIONS	DATE	BY

HTFC PLANNING & DESIGN			
555-110 Burnhamthorpe Avenue East, Winnipeg, MB R3B 0P5 PH: (204) 264-1907 FAX: (204) 264-1908			
DESIGNED BY	JH	CHECKED BY	GM
DRAWN BY	JH	APPROVED BY	GM
HOR. SCALE	AS NOTED	RELEASED FOR CONSTRUCTION	
VERTICAL	AS NOTED		
DATE	AUG 7, 2014	DATE	

ENGINEER'S SEAL	
CONSULTANT ACAD DWG. NO. L4.3	

THE CITY OF WINNIPEG PUBLIC WORKS DEPARTMENT ENGINEERING SERVICES DIVISION			
CITY OF WINNIPEG			CITY DRAWING NUMBER
			SHEET 7 OF 11
MARKET STAIR			BID NO. 742-2014