




LOCATIONS APPROVED UNDERGROUND STRUCTURES			G.B.M. ELEV.			 HTFC PLANNING & DESIGN <small>2000-1115 Barnardstone Avenue East Winnipeg, MB R2B 0K5 (204) 944-9907</small>			 ENGINEER'S SEAL			 THE CITY OF WINNIPEG PUBLIC WORKS DEPARTMENT ENGINEERING SERVICES DIVISION		
SIGNED BY: _____ SUPV. U/G STRUCTURES _____ DATE _____						DESIGNED BY JH CHECKED BY GM DRAWN BY JH APPROVED BY GM			CITY OF WINNIPEG CITY DRAWING NUMBER					
LOCATION OF UNDERGROUND STRUCTURES AS SHOWN ARE BASED ON THE BEST INFORMATION AVAILABLE. BUT NO GUARANTEE IS GIVEN THAT ALL EXISTING UTILITIES ARE SHOWN OR THAT THE GIVEN LOCATIONS ARE EXACT. CONFIRMATION OF EXISTENCE AND EXACT LOCATION OF ALL SERVICES MUST BE OBTAINED FROM THE INDIVIDUAL UTILITIES BEFORE PROCEEDING.						HOR. SCALE AS NOTED VERTICAL AS NOTED			RELEASED FOR CONSTRUCTION			SHEET 8 OF 11		
B ISSUED FOR TENDER 7/8/14 JH A ISSUED FOR 66% REVIEW 27/6/14 JH NO. REVISIONS DATE BY						DATE AUG 7, 2014			DATE			BID NO. 742-2014		
									CONSULTANT ACAD (DWG. NO.) L4.4			JOHN HIRSCH STAIR		

Aug 05, 2014 - 10:06am
 \\pcsf\Host\Volumes\HTFC\Details\14-049 East Exchange Implementation\ACAD\Details\14-049 Details_STAIR_RAMP.dwg -tcb:L4.4 John H Stair