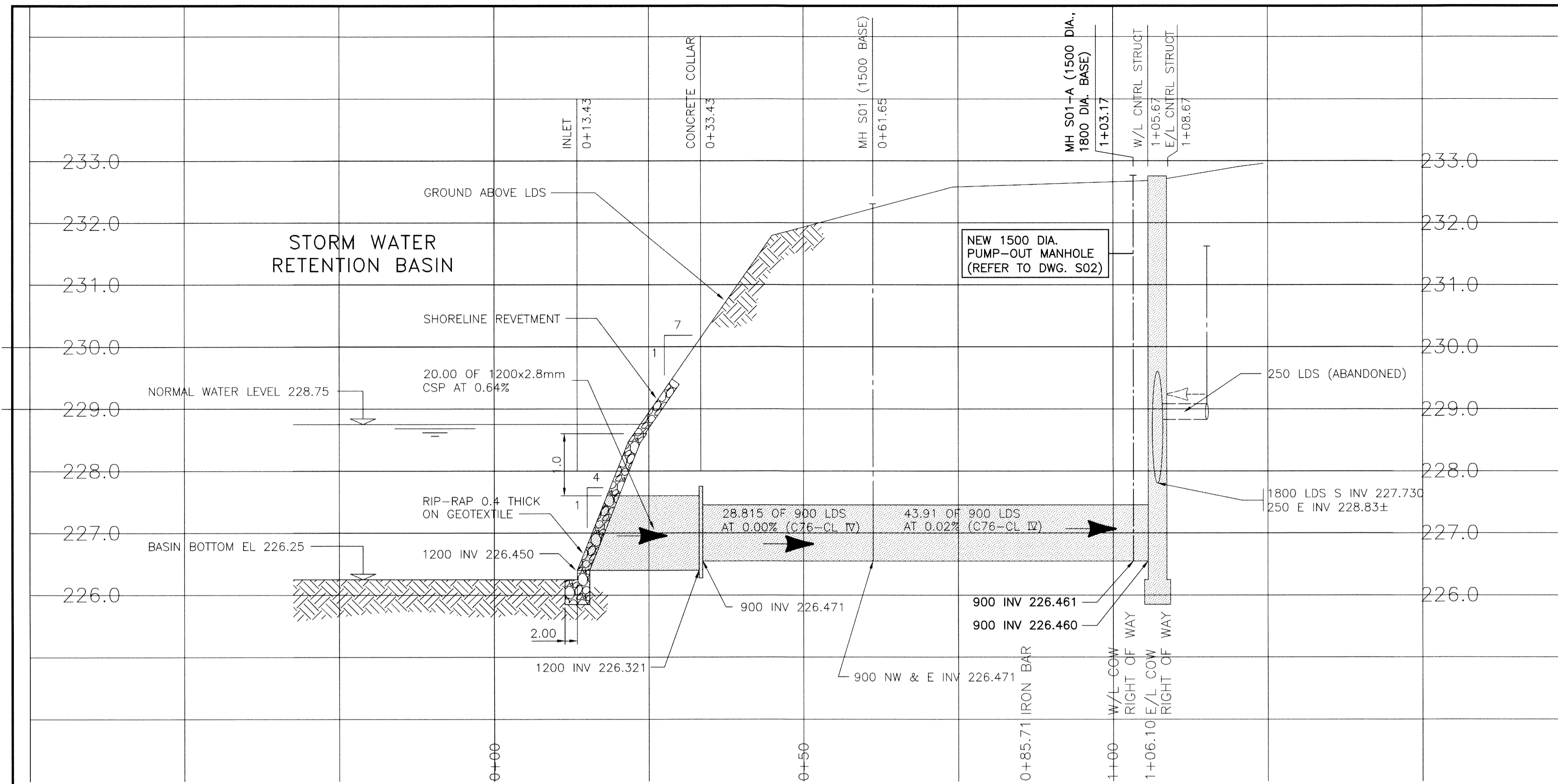
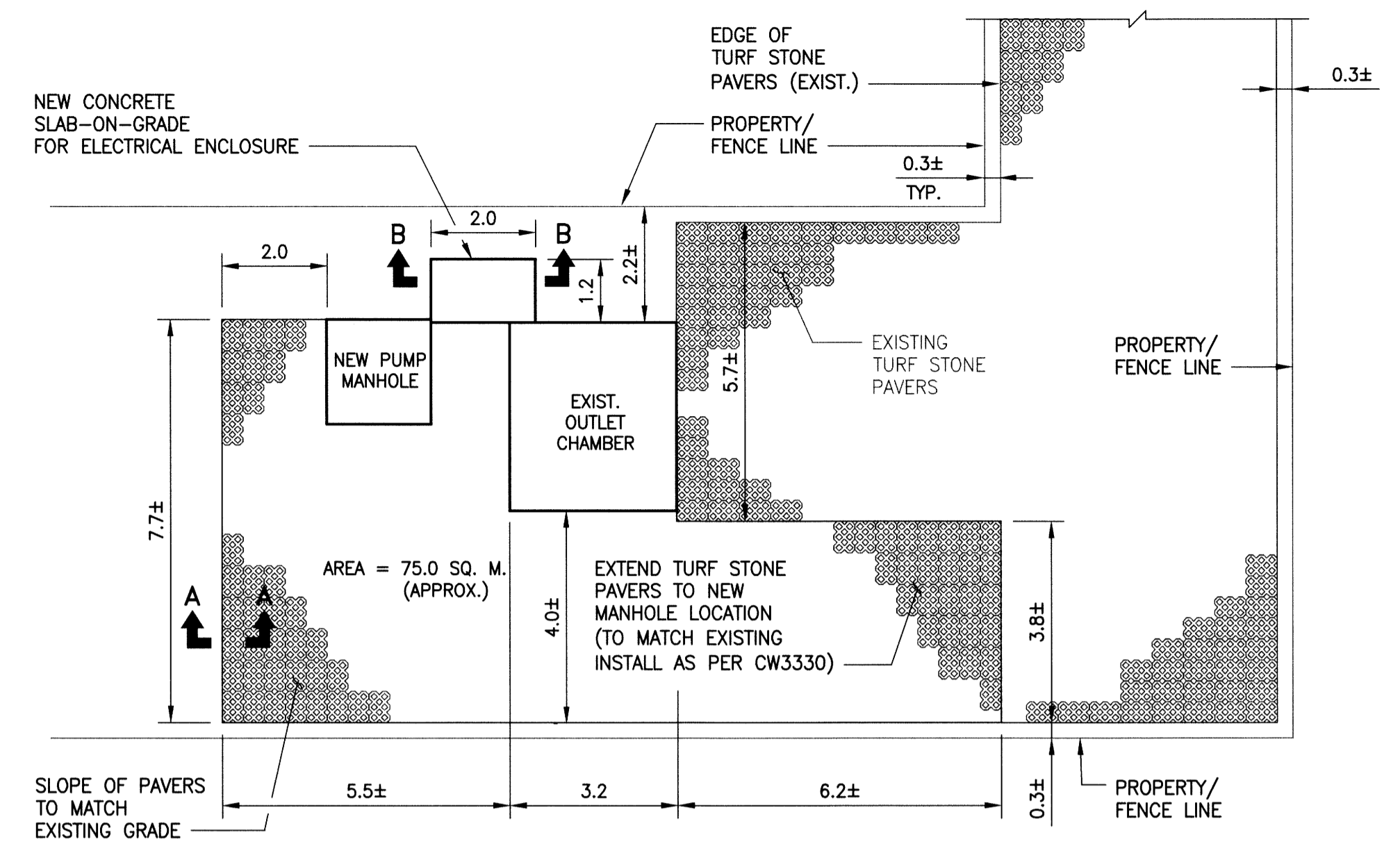


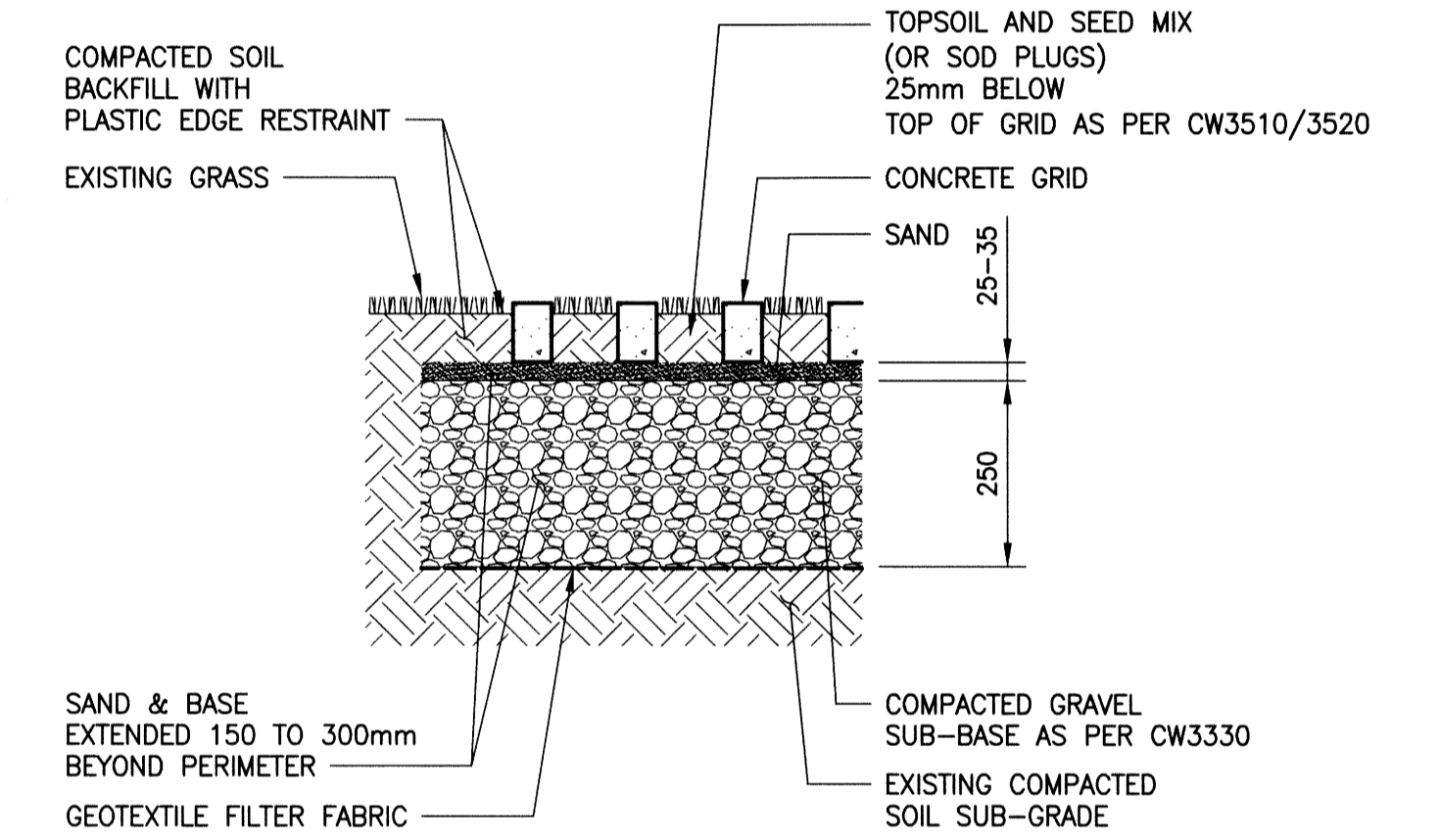
File Name: P:\Projects\2014\14-0107-015\DWG\Struct\14-0107-015_001.dwg - Tab: C01 Plotted By: dderoché 10/15/2014 [Wed 1:30pm]



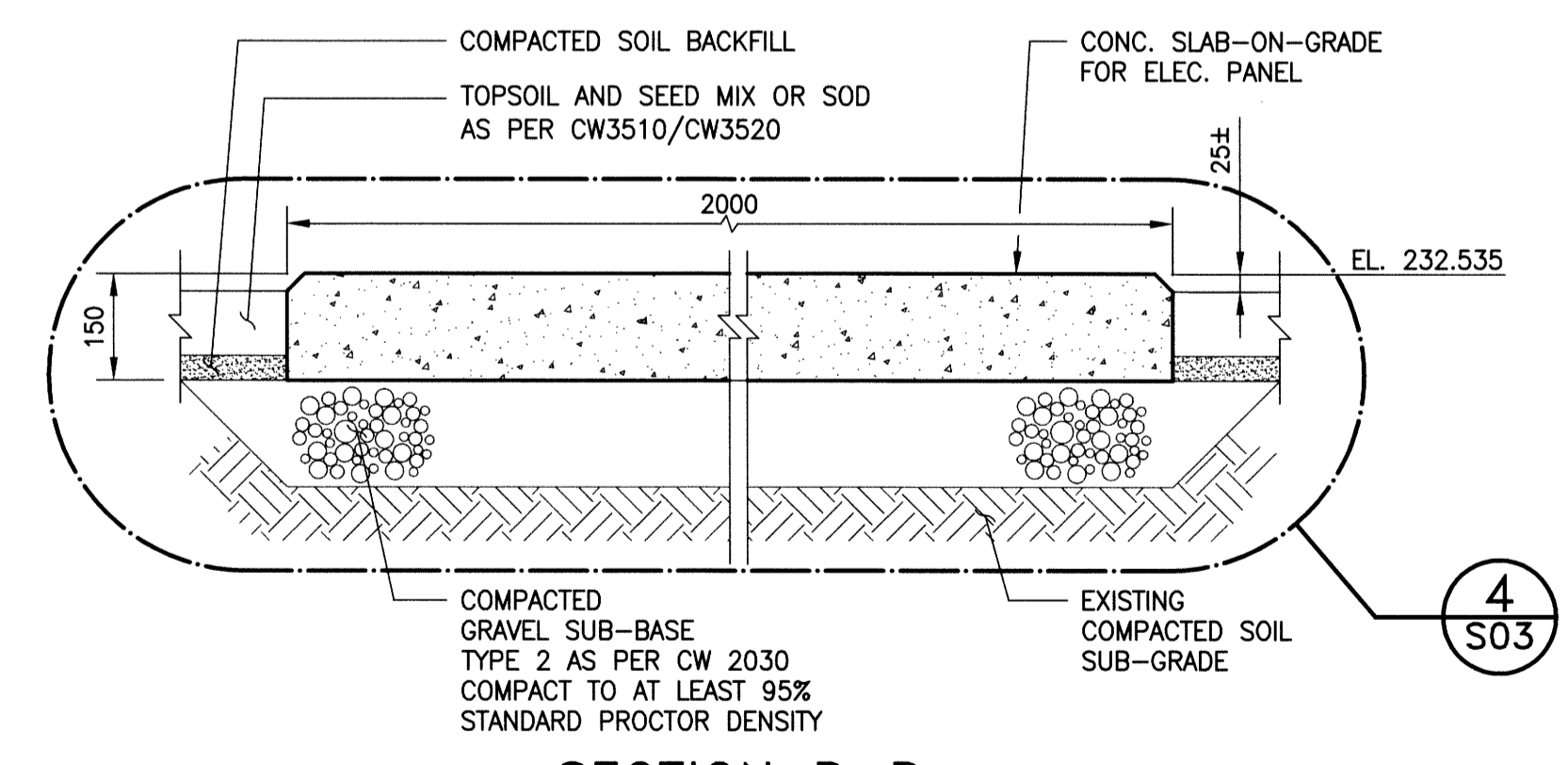
PROFILE
SCALE: 1:50



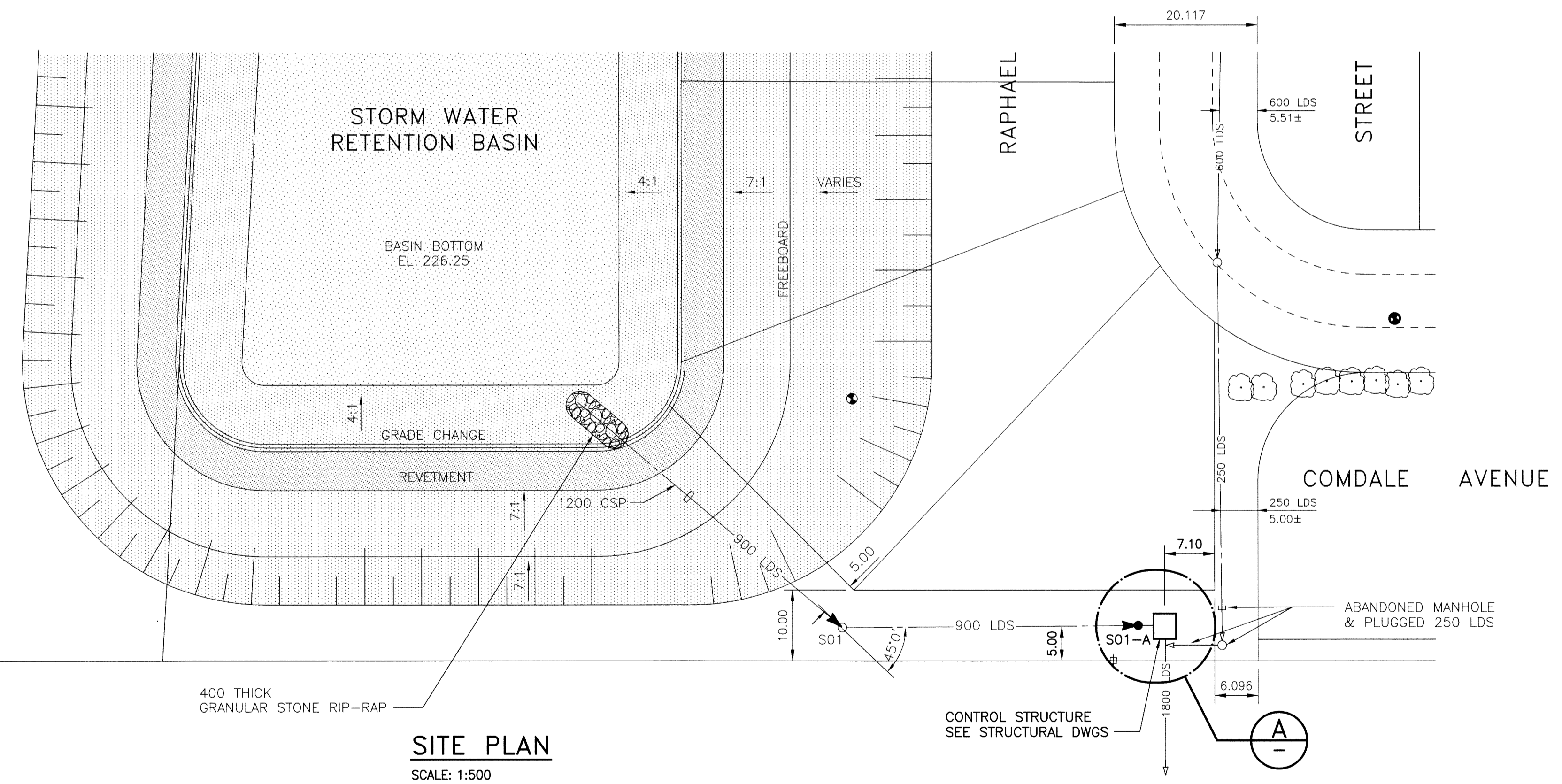
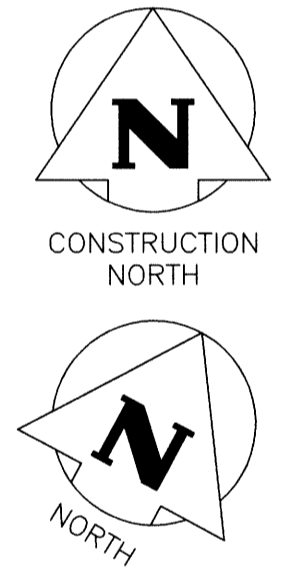
PLAN - TURF STONE EXTENSION
SCALE: 1:100



SECTION A-A
SCALE: 1:10



SECTION B-B
SCALE: 1:10



SITE PLAN
SCALE: 1:500



METRIC
WHOLE NUMBERS INDICATE MILLIMETRES
DECIMALIZED NUMBERS INDICATE METRES

THE CITY OF WINNIPEG
WATER AND WASTE DEPARTMENT

LEE BLVD OUTLET CHAMBER UPGRADES

CIVIL
PLAN, PROFILE AND SECTION

SHEET 1 OF 1
CITY DRAWING NUMBER
1-0539L-C0001-001

150 WM	WATERMAIN	150 WM	HYDRO				
⊕	HYDRANT VALVE	⊕	M.T.S.				
⊕	PROPERTY LINE	⊕	SURVEY BAR				
300 LDS	LAND DRAINAGE SEWER	300 LDS	LIGHT STANDARD				
250 WWS	WASTE WATER SEWER	250 WWS	HYDRO POLE				
○	MANHOLE	●	GUY WIRE				
□	CATCH BASIN	□	SIGN				
▽	CURB INLET	▽	BUSH LINE				
+	JUNCTIONS	+	FENCE				
+	CULVERT	+	ELEVATION	231.334			
+	GAS	+					
EXISTING	LEGEND-PLAN	PROPOSED	EXISTING	LEGEND-PLAN	PROPOSED	EXISTING	LEGEND-PROFILE

LOCATION APPROVED UNDERGROUND STRUCTURES

SUPV. U/G STRUCTURES COMMITTEE DATE

NOTE:
LOCATION OF UNDERGROUND STRUCTURES AS SHOWN ARE BASED ON THE BEST INFORMATION AVAILABLE BUT NO GUARANTEE IS GIVEN THAT ALL EXISTING UTILITIES ARE SHOWN OR THAT THE GIVEN LOCATIONS ARE EXACT. CONFIRMATION OF EXISTENCE AND EXACT LOCATION OF ALL SERVICES MUST BE OBTAINED FROM THE INDIVIDUAL UTILITIES BEFORE PROCEEDING WITH CONSTRUCTION.

B.M. KGS BASE ELEV. - DWGS BASED ON C.S.R.S. NAD 83 SYSTEM, UTM GRID

POSTED TO LBIS

DESIGNED BY: KR D
CHECKED BY: C M S
DRAWN BY: F B V
APPROVED BY: [Signature]
HDR. SCALE AS NOTED
VERTICAL AS NOTED
ISSUED FOR TENDER: 14/10/14
DATE: 2014 08 07

KGS GROUP
CONSULTING ENGINEERS

ENGINEER'S SEAL
C.M. SIEPMANN
Member 20813