

- LEGEND**
- EXISTING GRANULAR PATH
 - NEW ASPHALT PATH - 2400 WIDTH
 - NEW GRANULAR PATH
 - EXISTING GRANULAR PATH TO BE WIDENED / REFURBISHED
 - NEW CONCRETE SLAB
 - HAND RAIL
 - EXISTING SITE AMENITIES

PATHWAY CONSTRUCTION COORDINATES		
POINT No.	EASTING	NORTHING
PT. 15	639564.506	5534284.361
PT. 16	639572.003	5534257.631
PT. 17	639581.004	5534209.265
PT. 18	639586.614	5534158.968
PT. 19	639583.826	5534124.507
PT. 20	639566.617	5534080.983
PT. 21	639557.731	5534087.89
PT. 22	639551.844	5534092.966
PT. 23	639541.037	5534104.971
PT. 24	639535.116	5534111.483
PT. 25	639502.438	5534123.753

NOTE:
 CONSTRUCTION ACCESS TO BE DETERMINED ON SITE BY CONTRACT ADMINISTRATOR AND CITY REPRESENTATIVE.

BID OPPORTUNITY NO. 1038-2015

WHOLE NUMBERS INDICATE MILLIMETRES (mm).
 DECIMALIZED NUMBERS INDICATE METRES (m).

NOTICE:
 THE EXISTENCE, LOCATION AND ELEVATION OF UTILITIES AND/OR CONCEALED STRUCTURES AT THE PROJECT SITE ARE NOT GUARANTEED BY AECOM.





PROJECT
 Bunn's Creek Pathway
 Refurbishment and Bank
 Stabilization Works

Centennial Park to Raleigh Street

CLIENT
 City of Winnipeg
 Planning, Property and Development
 Department

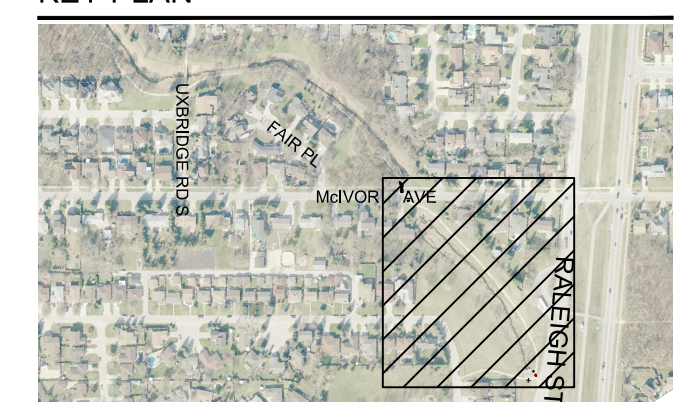
CONSULTANT
 AECOM Canada Ltd.
 99 Commerce Drive
 Winnipeg, MB R3P 0Y7
 204.477.5381 tel 204.284.2040 fax
 www.aecom.com



REGISTRATION

I/R	DATE	DESCRIPTION
0	2015/11/24	ISSUED FOR CONSTRUCTION

KEY PLAN



PROJECT NUMBER
 60439880

SHEET TITLE
 LANDSCAPING
 McIVOR AVE TO RALEIGH ST

SHEET NUMBER
 L-0002