

PLAN NO. 45445

PLAN NO. 47231

PLAN NO. 47231

PLAN NO. 49144

PLAN NO. 49144

PLAN NO. 49144

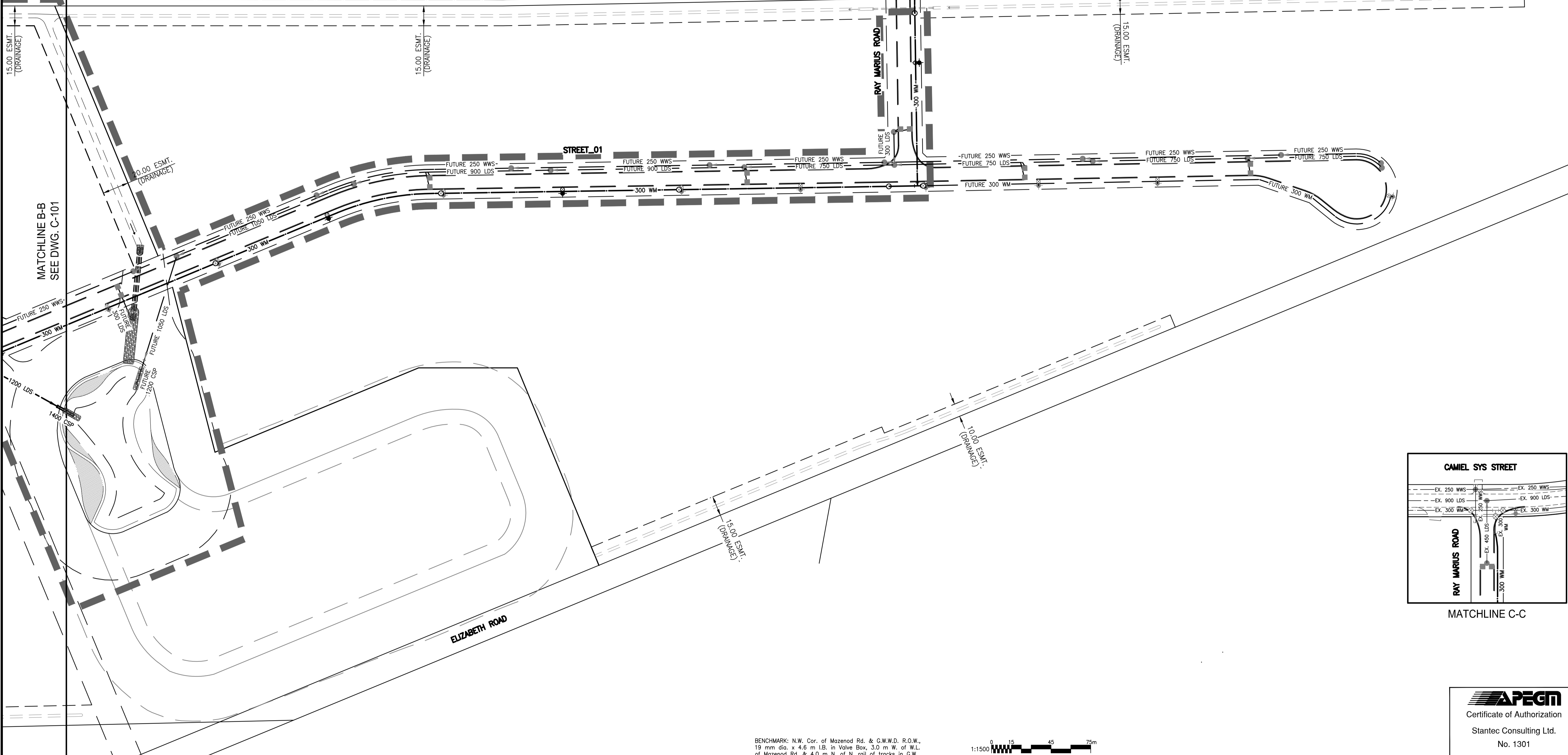
PLAN NO. 49248

PLAN NO. 49248

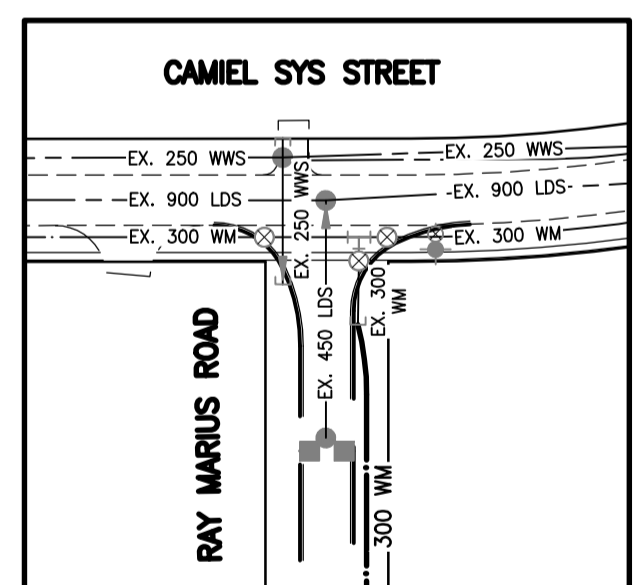
BLOCK 8

GREATER WINNIPEG WATER DISTRICT AQUEDUCT AND RAILWAY

MATCHLINE C-C



MATCHLINE B-B
SEE DWG. C-101



MATCHLINE C-C

APEGM
Certificate of Authorization
Stantec Consulting Ltd.
No. 1301

BENCHMARK: N.W. Cor. of Mazenod Rd. & G.W.W.D. R.O.W.,
19 mm dia. x 4.6 m I.B. in Valve Box, 3.0 m W. of W.L.
of Mazenod Rd. & 4.0 m N. of N. rail of tracks in G.W.
W.D. R.O.W.



WARNING

IF POWER EQUIPMENT OR EXPLOSIVES ARE TO BE USED FOR EXCAVATION ON THIS PROJECT THE CONTRACTOR MUST:
1) NOTIFY THE GAS COMPANY OF THE PROPOSED LOCATION OF EXCAVATION.
2) TAKE PRECAUTION TO AVOID DAMAGE TO GAS COMPANY INSTALLATIONS.
SEE PROVINCIAL REGULATION 140/92 FOR DETAILS

METRIC


WHOLE NUMBERS INDICATE MILLIMETRES
DECIMALIZED NUMBERS INDICATE METRES

150 WM	WATERMAIN	150 WM	HYDRO	LOCATION APPROVED UNDERGROUND STRUCTURES	B.M. 32-005 ELEV. 231.677
+	HYDRANT	+	M.T.S.	SUPV. U/G STRUCTURES DATE COMMITTEE	
⊗	VALVE	⊗	CONCRETE	NOTE:	
300 LDS	LAND DRAINAGE SEWER	300 LDS	ASPHALT	LOCATION OF UNDERGROUND STRUCTURES AS SHOWN ARE BASED ON THE BEST INFORMATION AVAILABLE BUT NO GUARANTEE IS GIVEN THAT ALL EXISTING UTILITIES ARE SHOWN OR THAT THE GIVEN LOCATIONS ARE EXACT. CONFIRMATION OF EXISTENCE AND EXACT LOCATION OF ALL SERVICES MUST BE OBTAINED FROM THE INDIVIDUAL UTILITIES BEFORE PROCEEDING WITH CONSTRUCTION.	
250 WWS	WASTE WATER SEWER	250 WWS	SIDEWALK		
●	MANHOLE	●	PROPERTY LINE		
■	CATCH BASIN	■	SURVEY BAR		
▼	CURB INLET	▼			
+	JUNCTIONS	+			
▬	CULVERT	▬			
▬	GAS	▬			
EXISTING	LEGEND-PLAN	PROPOSED	EXISTING	LEGEND-PLAN	PROPOSED

NO. REVISIONS
1 SUBMITTED FOR CITY REVIEW 15.11.19 P.J.S.
2 ISSUED FOR CONSTRUCTION 16.01.04 P.J.S.

DESIGNED BY	P.J.S.	CHECKED BY	D.P.M.
DRAWN BY	L.D.	APPROVED BY	P.J.S.
HOR. SCALE:	1:1500	RELEASED FOR CONSTRUCTION:	
VERTICAL:		DATE	2015. 08. 10

Stantec
500 - 311 Portage Avenue, Winnipeg MB Canada R3B 2B9
Tel. 204.489.5900 Fax. 204.453.9012 www.stantec.com



THE CITY OF WINNIPEG
Winnipeg
ST. BONIFACE INDUSTRIAL PARK - PHASE 2 - STAGE 1 3 OF 15
GENERAL LAYOUT
SHEET OF 15
CAD FILE DRAWING NUMBER 09351C-101-846.DWG
CITY DRAWING NUMBER
CONSULTANT DRAWING NO. C-102

X:\1168\active\11680935\1\0300_drawing\0302_sheet_files\02_civil\phase_2-stage_1\09351c-101-846.dwg
2019/07/11 12:25 PM By: reids, Jordan