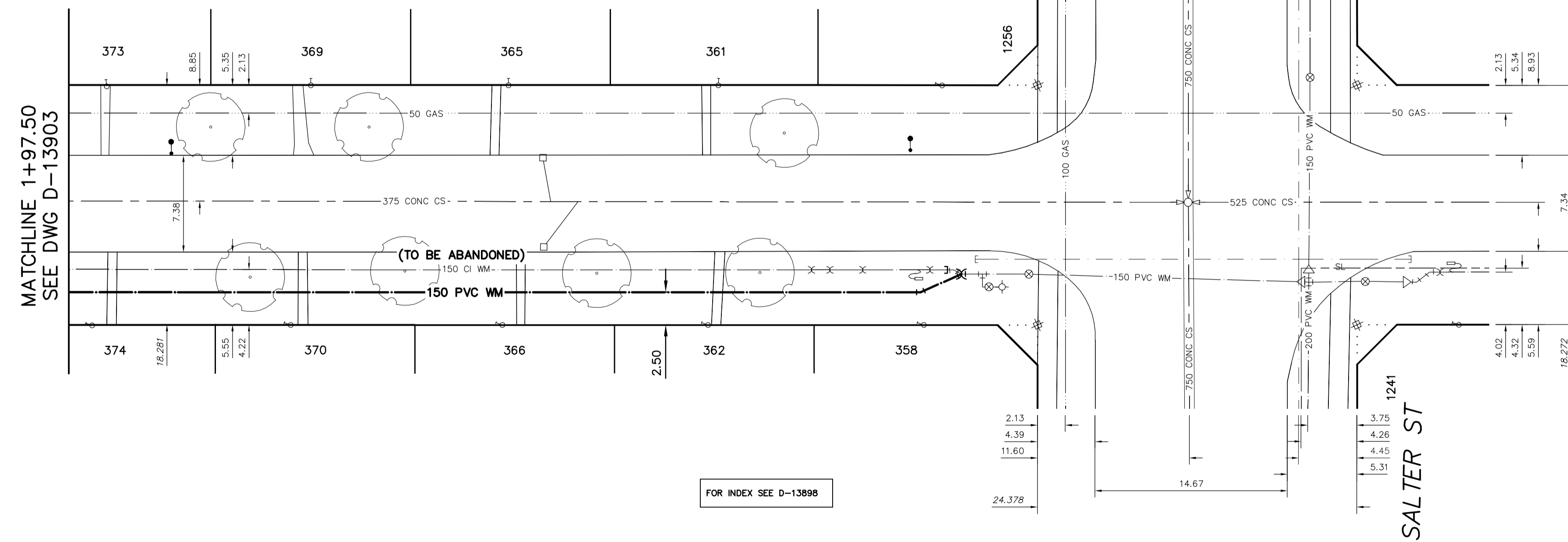
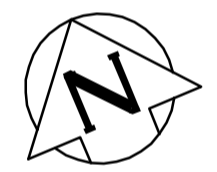


NOTE: CHAINAGES SHOWN ARE ALONG S. R. OF SOUTHALL DRIVE (N-LEG)

SOUTHALL DRIVE (N-LEG)



FOR INDEX SEE D-13898

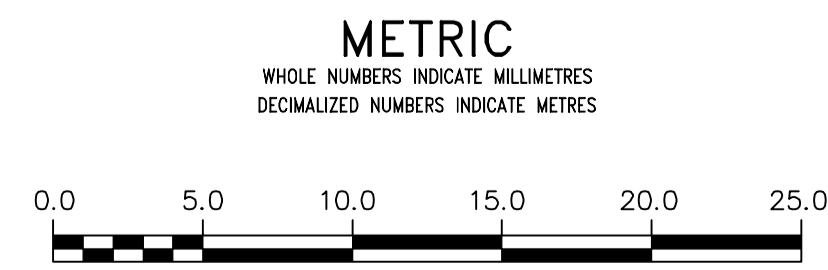


WATER SERVICE INFORMATION

ADDRESS	SIZE (mm) MATERIAL (STREET)	SIZE (mm) MATERIAL (PROP.)	SHORT & LONG MEASUREMENT	CORP. LOCATION	REMARKS
373 SOUTHALL DR NLEG	-	20	6.1 W EL HSE	-	RECONNECT SERVICE
RESIDENTIAL	-	CU	71.01 WWL SALTER ST	-	-
369 SOUTHALL DR NLEG	-	20	5.4 W EL HSE	-	RECONNECT SERVICE
RESIDENTIAL	-	CU	55.44 WWL SALTER ST	-	-
365 SOUTHALL DR NLEG	-	20	5.6 W EL HSE	-	RECONNECT SERVICE
RESIDENTIAL	-	CU	40.36 WWL SALTER ST	-	-
361 SOUTHALL DR NLEG	-	20	5.2 W EL HSE	-	RECONNECT SERVICE
RESIDENTIAL	-	CU	24.36 WWL SALTER ST	-	SERV. OFF SOUTHALL DR NLEG
1256 SALTER ST	-	20	1.0 W EL HSE	-	RECONNECT SERVICE
RESIDENTIAL	-	CU	7.28 WWL SALTER ST	-	-
374 SOUTHALL DR NLEG	-	20	7.3 W EL HSE	-	RECONNECT SERVICE
RESIDENTIAL	-	CU	72.13 WWL SALTER ST	-	-
370 SOUTHALL DR NLEG	-	20	7.1 W EL HSE	-	RECONNECT SERVICE
RESIDENTIAL	-	CU	56.98 WWL SALTER ST	-	-
366 SOUTHALL DR NLEG	-	20	6.8 W EL HSE	-	RECONNECT SERVICE
RESIDENTIAL	-	CU	40.83 WWL SALTER ST	-	-
362 SOUTHALL DR NLEG	-	20	6.1 W EL HSE	-	RECONNECT SERVICE
RESIDENTIAL	-	CU	25.13 WWL SALTER ST	-	-
358 SOUTHALL DR NLEG	-	20	5.2 W EL HSE	-	RECONNECT SERVICE
RESIDENTIAL	-	CU	8.67 WWL SALTER ST	-	-
1241 SALTER ST	-	20	3.2 E WL HSE	-	RECONNECT SERVICE
RESIDENTIAL	-	CU	7.78 EWL SALTER ST	-	-

*SERVICES TO BE RENEWED TO R. ALL OTHERS TO BE RECONNECTED

VALVES TO BE COUNTER-CLOCKWISE TO CLOSE (RED OPERATING NUT)



<p>WARNING</p> <p>IF POWER EQUIPMENT OR EXPLOSIVES ARE TO BE USED FOR EXCAVATION ON THIS PROJECT THE CONTRACTOR MUST:</p> <ol style="list-style-type: none"> NOTIFY THE GAS COMPANY OF THE PROPOSED LOCATION OF EXCAVATION. TAKE PRECAUTION TO AVOID DAMAGE TO GAS COMPANY INSTALLATIONS. <p>SEE PROVINCIAL REGULATION 21072 FOR DETAILS</p>	<p>LOCATION APPROVED UNDERGROUND STRUCTURES</p> <p>SUPV. U/G STRUCTURES COMMITTEE DATE</p> <p>NOTE: LOCATION OF UNDERGROUND STRUCTURES AS SHOWN ARE BASED ON THE BEST INFORMATION AVAILABLE BUT NO GUARANTEE IS GIVEN THAT ALL EXISTING UTILITIES ARE SHOWN OR THAT THE GIVEN LOCATIONS ARE EXACT. CONFIRMATION OF EXISTENCE AND EXACT LOCATION OF ALL SERVICES MUST BE OBTAINED FROM THE INDIVIDUAL UTILITIES BEFORE PROCEEDING WITH CONSTRUCTION.</p>	<p>B.M. ELEV.</p> <p>CONSTRUCTION COMPLETION DATE: YYYY MM DD</p>	<p>ENGINEER'S SEAL</p> <p>ORIGINAL SIGNED BY K.R. ZUREK 15/03/18</p>	<p>DESIGNED BY MK</p> <p>CHECKED BY SC</p>		<p>THE CITY OF WINNIPEG</p> <p>WATER AND WASTE DEPARTMENT</p> <p>ENGINEERING DIVISION</p> <p>2015 WATERMAIN RENEWALS</p> <p>SOUTHALL DRIVE (N-LEG)</p> <p>74 W OF SALTER STREET (W R) TO SALTER STREET (W R)</p>	<p>SHEET 7 OF 12</p> <p>CITY DRAWING NUMBER D-13904</p>
				<p>DRAWN BY MA/RS</p> <p>APPROVED BY KZ</p>			