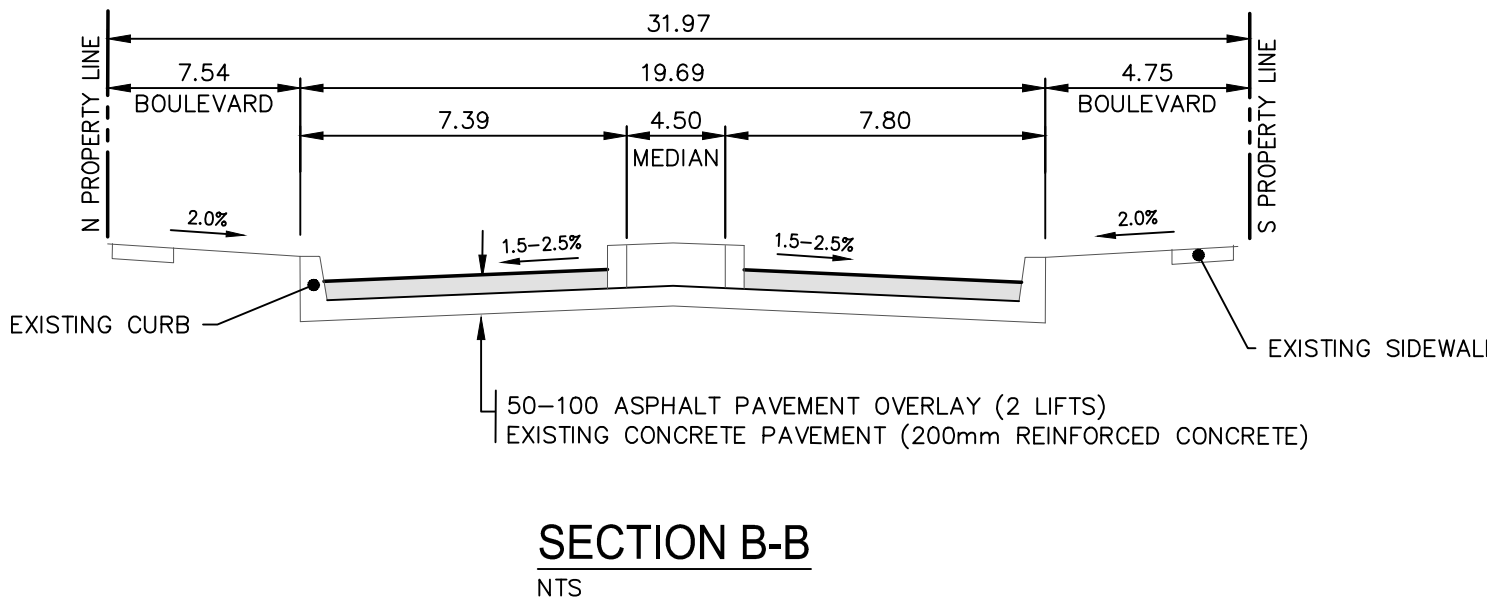
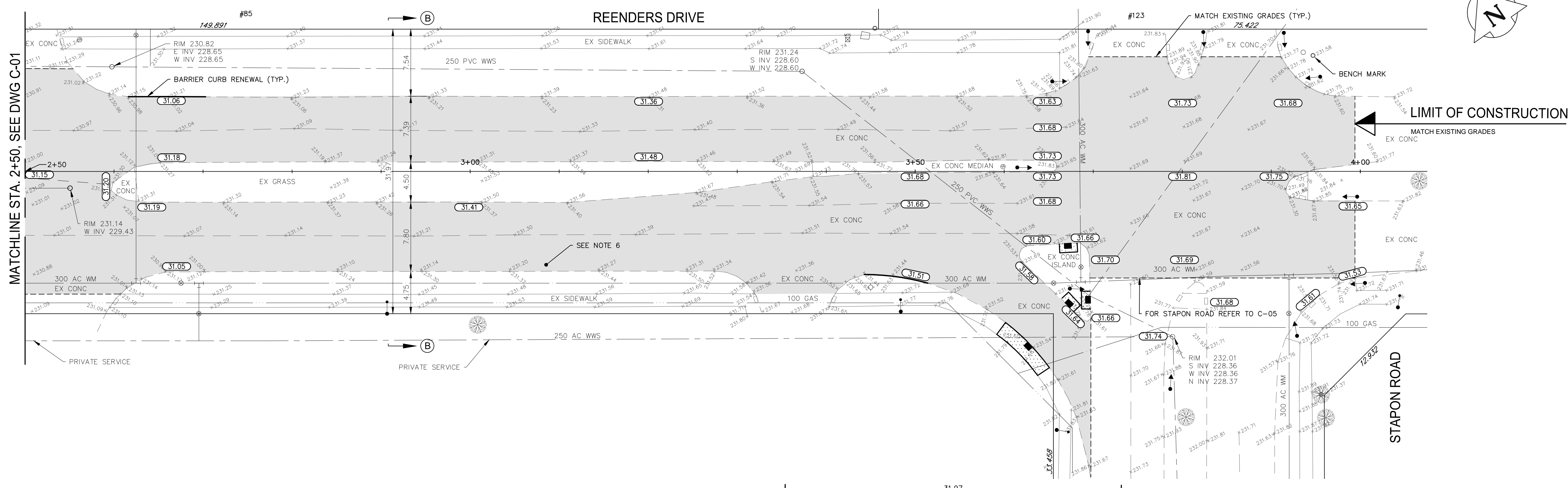
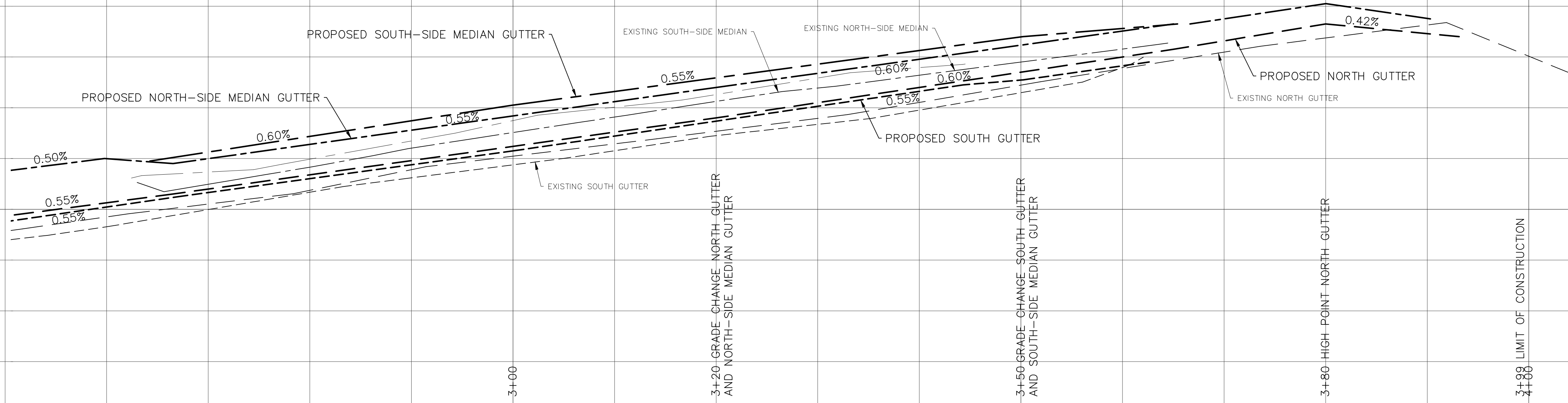


232.00

232.00

231.00

231.00



NOTE:
 These design documents are prepared solely for the use by the party with whom the design professional has entered into a contract and there are no representations of any kind made by the design professional to any party with whom the design professional has not entered into a contract.


LEGEND-PLAN	PROPOSED	EXISTING	LEGEND-PROFILE	PROPOSED	EXISTING
WATER MAIN	—	—	ANCHOR	—	—
LAND DRAINAGE SEWER	—	—	#111 CIVIC ADDRESS	—	—
WASTE WATER SEWER	—	—	IRON BAR	—	—
HYDRO	—	—	HYDRO POLE & LIGHT STANDARD	—	—
M.T.S.	—	—	LIGHT STANDARD	—	—
GAS	—	—	HYDRO POLE	—	—
SIGNALS	—	—	CURB RAMP	—	—
MANHOLE	—	—	EDGE OF SIDEWALK	—	—
CATCH BASIN	—	—	PROPERTY LINE	—	—
CURB INLET	—	—	EDGE OF ASPHALT	—	—
UTILITIES ADJUSTED	—	—	MODIFIED BARRIER CURB	—	—
PLUG	—	—	MODIFIED BARRIER CURB & GUTTER	—	—
HYDRANT	—	—	BARRIER CURB	—	—
VALVE	—	—	BARRIER CURB & GUTTER	—	—
CURB STOP	—	—	EDGE OF CONCRETE	—	—
GROUND GRADE	—	—	SIDEWALK	—	—
PAVEMENT GRADE	—	—	CONCRETE	—	—
LOT GRADE	—	—	ASPHALT	—	—
EXISTING	—	—	MILLED SURFACE	—	—
LEGEND-PLAN	PROPOSED	EXISTING	LEGEND-PROFILE	PROPOSED	EXISTING

LOCATIONS APPROVED UNDERGROUND STRUCTURES	
SIGNED BY:	DATE:
SUPV U/G STRUCTURES	
LOCATION OF UNDERGROUND STRUCTURES AS SHOWN ARE BASED ON THE BEST INFORMATION AVAILABLE BUT NO GUARANTEE IS GIVEN THAT ALL EXISTING UTILITIES ARE SHOWN OR THAT THE GIVEN LOCATIONS ARE EXACT CONFIRMATION OF EXISTENCE AND EXACT LOCATION OF ALL SERVICES MUST BE OBTAINED FROM THE INDIVIDUAL UTILITIES BEFORE PROCEEDING	

MMM GROUP	
DESIGNED BY	SDG
CHECKED BY	SDG
DRAWN BY	TR/VA
APPROVED BY	-
RELEASED FOR CONSTRUCTION	-
HOR. SCALE	1:250
VERTICAL	1:10
DATE	29-JAN-2015

THE CITY OF WINNIPEG	
PUBLIC WORKS DEPARTMENT	
ENGINEERING DIVISION	
2015 STREET RENEWAL PROGRAM	
REENDERS DRIVE - LAGIMODIERE BOULEVARD TO STAPON ROAD	
PAVEMENT REHABILITATION	
STA. 2+50 TO STA. 3+93	
CONSULTANT ACAD DWG. NO.	5514117-C-02

METRIC
 WHOLE NUMBERS INDICATE MILLIMETRES
 DECIMALIZED NUMBERS INDICATE METRES



CITY DRAWING NUMBER	
SHEET	2 OF 17
BID NO.	24-2015

Mar 12, 2015 - 11:17am
 C:\Users\j351939\OneDrive\2015 Local Streets and Alley Renewal Program\15-R-04\MMK Drawings\Construction Drawings\Rehabilitation\5514117_C01-C02 Reenders Drive Plan & Profile_20150312.dwg - tab.2