
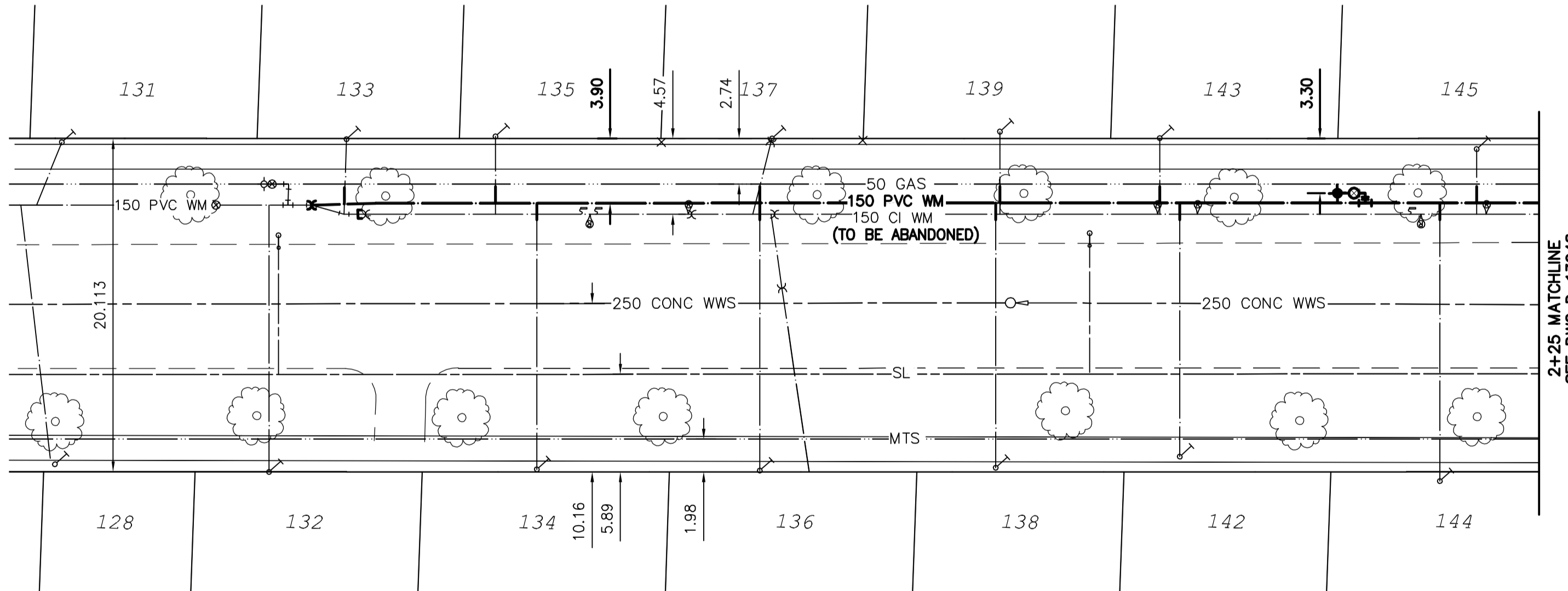


NOTE: CHAINAGES SHOWN ARE ALONG N. P/L OF EDWARD AV E



EDWARD AVENUE EAST

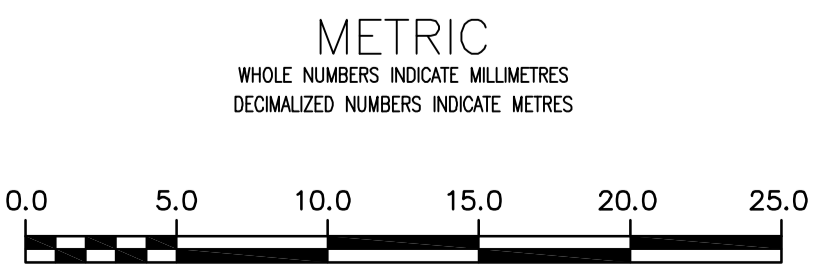


WATER SERVICE INFORMATION

ADDRESS	SIZE (mm)	SIZE (mm)	SHORT & LONG MEASUREMENT	CORP. LOCATION	REMARKS
	MATERIAL (STREET)	MATERIAL (PROP.)			
128 EDWARD AV E	20	20	1.71 WML OF HSE	12.80 W 2nd	RECONNECT SERVICE
RESIDENTIAL	CU	CU	4.88 FROM HSE FRONT	HYD EDAY	RECONNECT SERVICE
131 EDWARD AV E	20	20	0.49 EWL OF HSE	12.19 W 2nd	RECONNECT SERVICE
RESIDENTIAL	CU	CU	7.01 FROM HSE FRONT	HYD EDAY	RECONNECT SERVICE
132 EDWARD AV E	-	20	2.44 EWL OF HSE	3.96 FR. N P/L	RECONNECT SERVICE
RESIDENTIAL	CU	CU	4.88 FROM HSE FRONT	5.49 E 2ND	RECONNECT SERVICE
133 EDWARD AV E	20	20	2.74 EWL OF HSE	5.49 E 2ND	RECONNECT SERVICE
RESIDENTIAL	CU	CU	4.88 FROM HSE FRONT	HYD DAY	RECONNECT SERVICE
134 EDWARD AV E	-	12	5.49 EWL OF HSE	-	RECONNECT SERVICE
RESIDENTIAL	-	LEAD	7.01 FROM HSE FRONT	-	RECONNECT SERVICE
135 EDWARD AV E	-	12	2.74 EWL OF HSE	2.93 FROM	RECONNECT SERVICE
RESIDENTIAL	-	LEAD	2.13 WML OF HSE	HSE FRONT	RECONNECT SERVICE
136 EDWARD AV E	20	12	5.0 WEEL	0.70 W of S/C	RECONNECT SERVICE
RESIDENTIAL	CU	LEAD	6.5 WELL	-	RECONNECT SERVICE
137 EDWARD AV E	20	12	3.0 WEEL	1.0 W of S/C	RECONNECT SERVICE
RESIDENTIAL	CU	LEAD	5.5 WELL	-	RECONNECT SERVICE
138 EDWARD AV E	-	20	5.0 EWL	-	RECONNECT SERVICE
RESIDENTIAL	-	CU	6.74 FROM HSE FRONT	-	RECONNECT SERVICE
139 EDWARD AV E	-	12	7.01 EWL OF HSE	-	RECONNECT SERVICE
RESIDENTIAL	-	LEAD	7.19 FROM HSE FRONT	-	RECONNECT SERVICE
142 EDWARD AV E	-	12	0.79 EWL OF HSE	-	RECONNECT SERVICE
RESIDENTIAL	-	LEAD	7.62 FROM HSE FRONT	-	RECONNECT SERVICE
143 EDWARD AV E	-	12	1.77 EWL OF HSE	-	RECONNECT SERVICE
RESIDENTIAL	-	LEAD	7.62 FROM HSE FRONT	-	RECONNECT SERVICE
144 EDWARD AV E	-	12	7.01 WEL OF HSE	-	RECONNECT SERVICE
RESIDENTIAL	-	LEAD	7.01 FROM HSE FRONT	-	RECONNECT SERVICE
145 EDWARD AV E	-	12	5.18 WEL OF HSE	-	RECONNECT SERVICE
RESIDENTIAL	-	LEAD	7.32 FROM HSE FRONT	-	RECONNECT SERVICE

\*SERVICES TO BE RENEWED TO P/L ALL OTHERS TO BE RECONNECTED

NOTE: ALL GATE VALVES TO BE INSTALLED CLOCKWISE TO CLOSE



**WARNING**  
IF POWER EQUIPMENT OR EXPLOSIVES ARE TO BE USED FOR EXCAVATION ON THIS PROJECT THE CONTRACTOR MUST:  
1) NOTIFY THE GAS COMPANY OF THE PROPOSED LOCATION OF EXCAVATION.  
2) TAKE PRECAUTION TO AVOID DAMAGE TO GAS COMPANY INSTALLATIONS.  
SEE PROVINCIAL REGULATION 210/72 FOR DETAILS

**LOCATION APPROVED**  
UNDERGROUND STRUCTURES  
SUPV. U/G STRUCTURES COMMITTEE DATE  
NOTE:  
LOCATION OF UNDERGROUND STRUCTURES AS SHOWN ARE BASED ON THE BEST INFORMATION AVAILABLE BUT NO GUARANTEE IS GIVEN THAT ALL EXISTING UTILITIES ARE SHOWN OR THAT THE GIVEN LOCATIONS ARE EXACT. CONFIRMATION OF EXISTENCE AND EXACT LOCATION OF ALL SERVICES MUST BE OBTAINED FROM THE INDIVIDUAL UTILITIES BEFORE PROCEEDING WITH CONSTRUCTION.

B.M. 10-028 879482 - S.E. Cor. McMeane Ave. W. & Winona St., Tbt. on top of 0.05 m sq x 2.4 m iron tube, 3.6 m W. of E.L. Winona St. & 5.0 m N. of S.L. McMeane Ave. W.  
ELEV. 233.050m  
CONSTRUCTION COMPLETION DATE: YYYY MM DD

NO.	ISSUED FOR TENDER	DATE	BY
0	ISSUED FOR TENDER	15/03/25	J.C.

DESIGNED BY J.H. CHECKED BY J.C.  
DRAWN BY J.H. APPROVED BY J.C.  
SCALE: HORIZONTAL 1:250 VERTICAL 1:50  
DATE 2015 03 25  
PLOT DATE: 2015 03 25

ENGINEER'S SEAL  
CONSULTANT DRAWING NUMBER  
C-215

**THE CITY OF WINNIPEG**  
WATER AND WASTE DEPARTMENT  
ENGINEERING DIVISION  
2015 WATERMAIN RENEWALS  
CONTRACT 2  
EDWARD AVENUE EAST  
149 WWL OF WABASHA STREET TO  
68 WWL OF WABASHA STREET TO  
SHEET 16 OF 17  
CITY DRAWING NUMBER  
D-13947