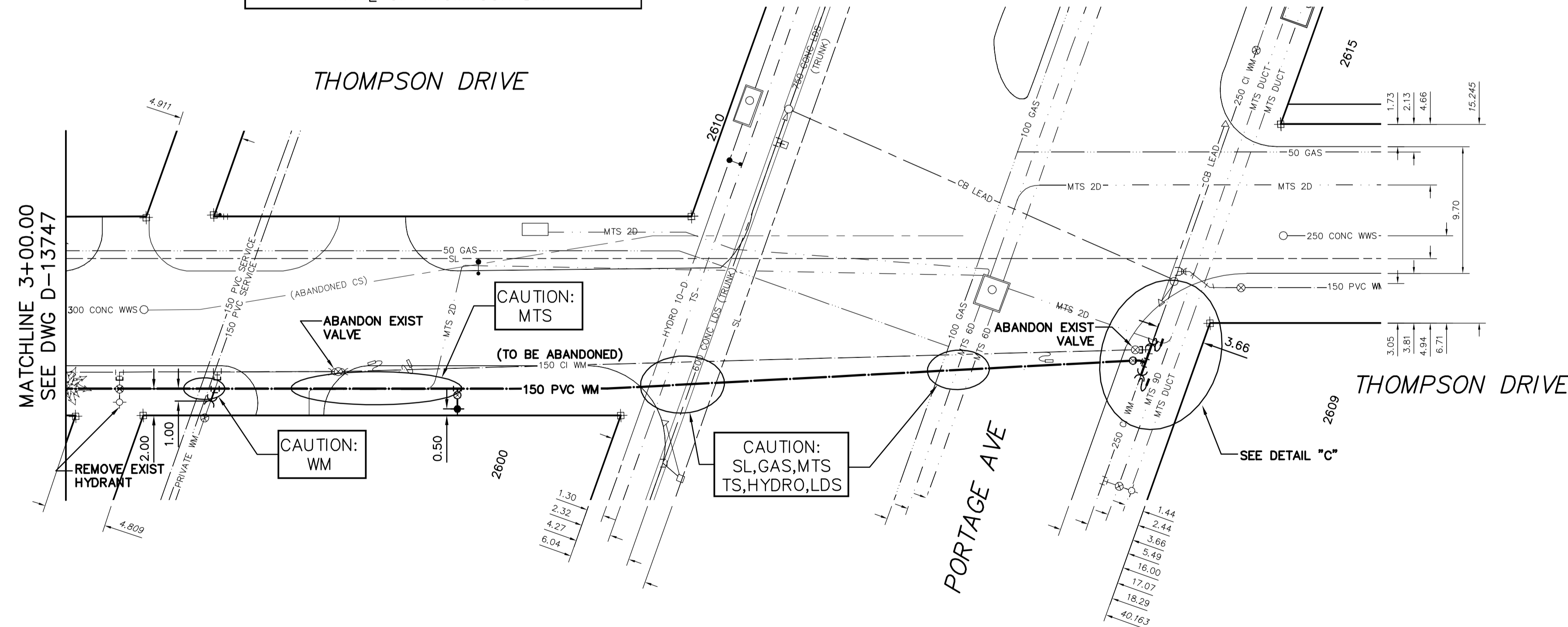


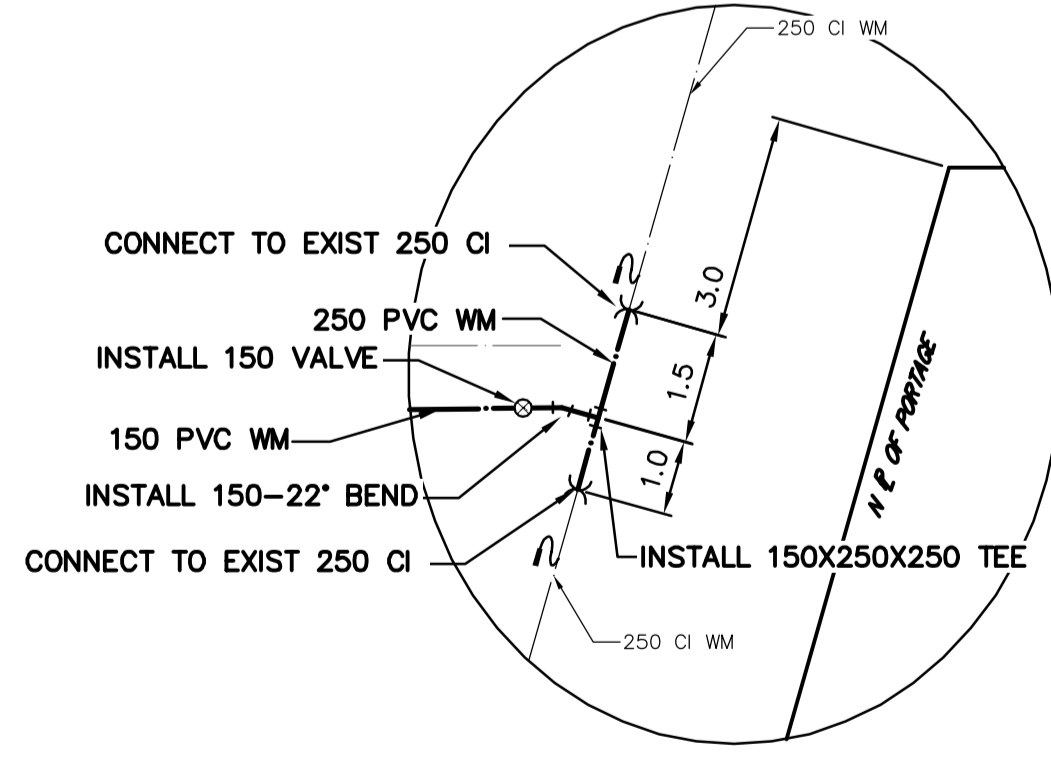
NOTE: CHAINAGES SHOWN ARE ALONG W. R. OF THOMPSON DR.



WATER SERVICE INFORMATION

ADDRESS	SIZE (mm) MATERIAL (STREET)	SIZE (mm) MATERIAL (PROP.)	SHORT & LONG MEASUREMENT	CORP. LOCATION	REMARKS
2610 PORTAGE AV	150 PVC	150 PVC	19.2 S NL BLDG		OPP VALVE OUTSIDE LIMITS
RESIDENTIAL	150 PVC	150 PVC	31.50 SSL PORTAGE AV		RECONNECT SERVICE
2600 PORTAGE AV	150 PVC	150 PVC	19.4 S NL BLDG		1.0 N OF VALVE
RESIDENTIAL	38 PVC	38 PVC	37.28 SSL PORTAGE		OUTSIDE LIMITS
2609 PORTAGE AV	38 CU	38 CU	0.4 N NL BLDG		1.5 S OF S/C
COMMERCIAL	2.5 CU	2.5 CU	38.69>NNL PORTAGE AV		OUTSIDE LIMITS
2615 PORTAGE AV	13.50 WML	13.50 WML	THOMPSON DR		OUTSIDE LIMITS
COMMERCIAL					

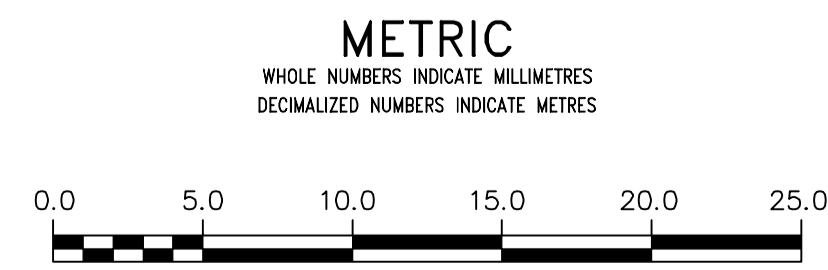
* SERVICES TO BE RENEWED TO R. ALL OTHERS TO BE RECONNECTED



DETAIL "C"
SCALE: N.T.S.

VALVES TO BE COUNTER-CLOCKWISE TO CLOSE (RED OPERATING NUT)

FOR INDEX SEE DWG 13738



WARNING
IF POWER EQUIPMENT OR EXPLOSIVES ARE TO BE USED FOR EXCAVATION ON THIS PROJECT THE CONTRACTOR MUST:
1) NOTIFY THE GAS COMPANY OF THE PROPOSED LOCATION OF EXCAVATION.
2) TAKE PRECAUTION TO AVOID DAMAGE TO GAS COMPANY INSTALLATIONS.
SEE PROVINCIAL REGULATION 21072 FOR DETAILS

LOCATION APPROVED UNDERGROUND STRUCTURES
SUPV. U/G STRUCTURES COMMITTEE DATE
NOTE:
LOCATION OF UNDERGROUND STRUCTURES AS SHOWN ARE BASED ON THE BEST INFORMATION AVAILABLE BUT NO GUARANTEE IS GIVEN THAT ALL EXISTING UTILITIES ARE SHOWN OR THAT THE GIVEN LOCATIONS ARE EXACT. CONFIRMATION OF EXISTENCE AND EXACT LOCATION OF ALL SERVICES MUST BE OBTAINED FROM THE INDIVIDUAL UTILITIES BEFORE PROCEEDING WITH CONSTRUCTION.

B.M. ELEV.	
CONSTRUCTION COMPLETION DATE: YYYY MM DD	
DESIGNED BY	TS
CHECKED BY	SC
DRAWN BY	RS/MA
APPROVED BY	KZ
SCALE:	
HORIZONTAL	1:250
VERTICAL	1:50
DATE	2015 03 13
PLT DATE:	2015 03 13
NO.	REVISIONS
	DATE
	BY

ENGINEER'S SEAL
ORIGINAL SIGNED BY S.J.R. COURNOYER 15/03/13
CONSULTANT DRAWING NUMBER

THE CITY OF WINNIPEG
Winnipeg
2015 WATERMAIN RENEWALS
THOMPSON DRIVE
200 N OF ASSINIBOINE AVENUE (N R) TO PORTAGE AVENUE

WATER AND WASTE DEPARTMENT
ENGINEERING DIVISION
SHEET 11 OF 11
CITY DRAWING NUMBER
D-13748