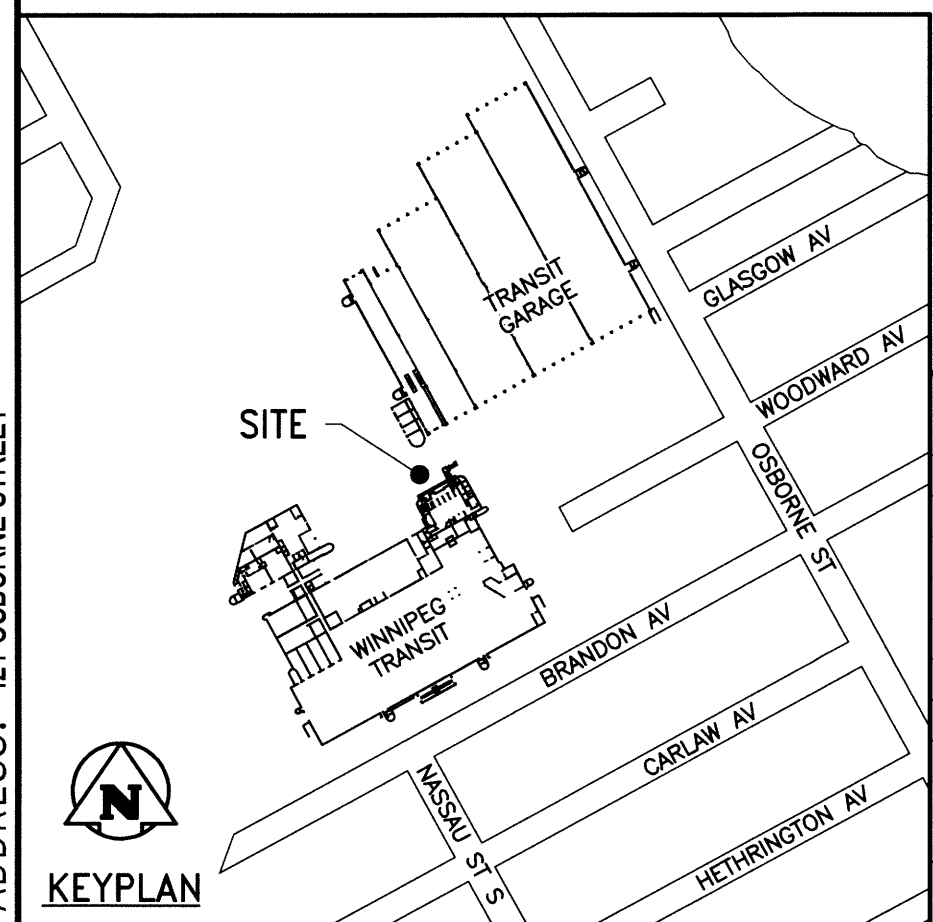
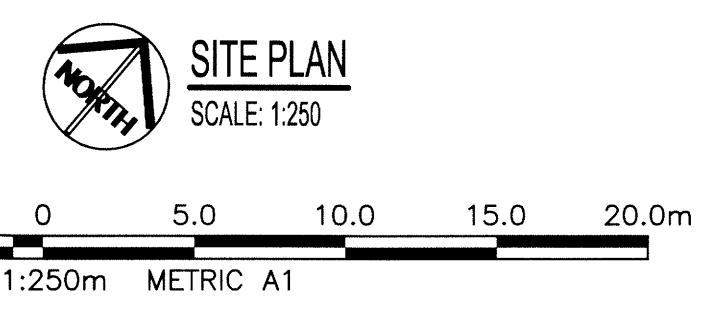
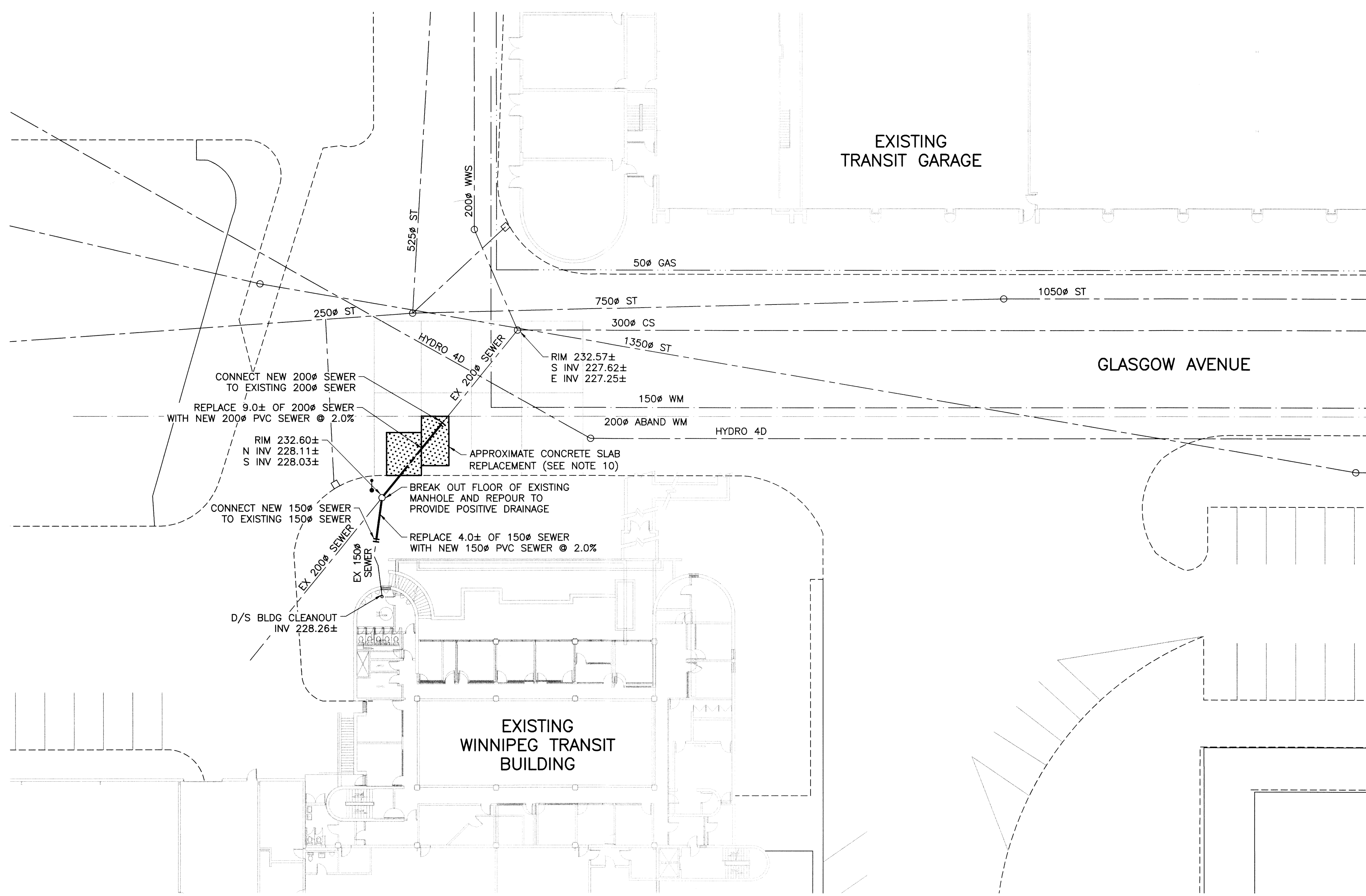


U:\FILES\15-0107-002\15-0107-002-CALL.dwg - Tab: 001 Plotted By: gloewen 03/03/2018 [Tue 8:51am] PROJECT No: PLAN & DETAILS SHEET TITLE: MUNICIPAL FILE NAME: 15-0107-002_CALL DATE: 2015-02-04



| | | | | |
|----------|---------------------|----------|--------------------|-------------|
| 300 LGS | LAND DRAINAGE SEWER | 300 LGS | TEST HOLE | |
| 250 WWS | WASTE WATER SEWER | 250 WWS | GUY WIRE | |
| | GAS | | LIGHT STANDARD | |
| | HYDRO | | BACK OF CURB | |
| | M.T.S. | | CONCRETE | |
| 150 WM | WATERMAIN | 150 WM | ASPHALT | |
| + | HYDRANT | + | SIDEWALK | |
| ⊗ | VALVE | ⊗ | PROPERTY LINE | |
| ○ | MANHOLE | ○ | SURVEY BAR | |
| □ | CATCH BASIN | □ | GEODETIC BENCHMARK | |
| ▽ | CURB INLET | ▽ | ELEVATION | (32.231) |
| • | POLES | • | | |
| EXISTING | LEGEND-PLAN | PROPOSED | EXISTING | LEGEND-PLAN |
| | | | PROPOSED | |

- NOTES:
- ALL WORK TO BE COMPLETED IN ACCORDANCE WITH THE LATEST REVISION OF THE CITY OF WINNIPEG STANDARD CONSTRUCTION SPECIFICATIONS.
 - LIGHT STANDARDS, HYDRO POLES AND ANCHORS MAY REQUIRE TEMPORARY SUPPORT/REMOVAL OR REPLACEMENT AT THE CONTRACTOR'S EXPENSE.
 - UPSTREAM AND DOWNSTREAM TIE-IN LOCATIONS TO BE EXPOSED AND ELEVATION VERIFIED IN FIELD IN ADVANCE OF PIPE INSTALLATION. CONTRACTOR TO GET AUTHORIZATION FROM CONTRACT ADMINISTRATOR IN ADVANCE OF INSTALLATION.
 - RESTORE SITE (PARKING, CURB, SIDEWALK, GRASS, ETC) TO PRE-CONSTRUCTION CONDITION OR BETTER.
 - PROVIDE POST CONSTRUCTION CCTV INSPECTION IN ACCORDANCE WITH CW 2145.
 - CONTRACTOR SHALL PROVIDE TEMPORARY PUMPING FOR THE 200 AND 150 SERVICES SHOWN TO ENSURE CONTINUOUS AND SAFE OPERATION OF THE TRANSIT BUILDING SANITARY DRAINS. THE WINNIPEG TRANSIT BUILDING OPERATES 24/7, 364 DAYS/YEAR.
 - TWO WAY TRAFFIC FOR BUS MOVEMENTS TO BE MAINTAINED THROUGHOUT THE TRANSIT PROPERTY DURING CONSTRUCTION.
 - CONTRACTOR TO COORDINATE ALL LANE CLOSURES WITH TRANSIT TRAFFIC CONTROL.
 - CONTRACTOR TO LIMITS CONSTRUCTION TO AREAS APPROVED BY THE CONTRACT ADMINISTRATOR.
 - PARTIAL SLAB PATCHES TO BE REPLACED IN ACCORDANCE WITH CW3230, SD-213A, AND AS DIRECTED BY THE CONTRACT ADMINISTRATOR.

PROPERTY LIMITS DELINEATION
 DELINEATION OF PROPERTY LIMITS AS SHOWN ON THIS DWG DOES NOT REPRESENT A "LEGAL SURVEY". KGS GROUP MAKES NO REPRESENTATION OR WARRANTY AS TO THE ACCURACY OF PROPERTY LIMITS DELINEATED ON THIS DWG, NOR ON THE DIMENSIONAL ACCURACY OF DWG FEATURES RELATIVE TO THOSE PROPERTY LIMITS.

WARNING
 NOTIFY THE GAS COMPANY OF THE PROPOSED LOCATION OF EXCAVATION.
 TAKE PRECAUTION TO AVOID DAMAGE TO GAS COMPANY INSTALLATIONS.
 SEE PROVINCIAL REGULATION 210/72 FOR DETAILS.

UNDERGROUND STRUCTURES
 LOCATION OF UNDERGROUND STRUCTURES AS SHOWN ARE BASED ON THE BEST INFORMATION AVAILABLE BUT NO GUARANTEE IS GIVEN THAT ALL EXISTING UTILITIES ARE SHOWN OR THAT THE GIVEN LOCATIONS ARE EXACT. CONFIRMATION OF EXISTENCE AND EXACT LOCATION OF ALL SERVICES MUST BE OBTAINED FROM THE INDIVIDUAL UTILITIES BEFORE PROCEEDING WITH CONSTRUCTION.

METRIC
 WHOLE NUMBERS INDICATE MILLIMETRES
 DECIMALIZED NUMBERS INDICATE METRES

| | | | |
|-----|----------------------|----|----------|
| 0 | ISSUED FOR TENDER | | 15.03.08 |
| No. | REVISION/DESCRIPTION | BY | DATE |

SEAL

APEGM
 Certificate of Authorization
 KGS Group
 No. 245

| | | | | | |
|-------|------------|---------|----------|-----|----------|
| DRAWN | GEL | CHECKED | DESIGNED | RBO | APPROVED |
| DATE | 2015.02.04 | USER | APPROVAL | | |

THE CITY OF WINNIPEG
 PLANNING, PROPERTY AND
 DEVELOPMENT DEPARTMENT
 MUNICIPAL ACCOMMODATIONS DIVISION
 3-65 GARRY STREET, R3C 4K4

PROJECT
**WINNIPEG TRANSIT
 SEWER SERVICE REPLACEMENT**

421 OSBORNE STREET
 SHEET TITLE
**MUNICIPAL
 PLAN & DETAILS**

| | | |
|-------|-------------|-----------|
| SCALE | PROJECT No: | SHEET No: |
| 1:250 | 15-0107-002 | C01 |