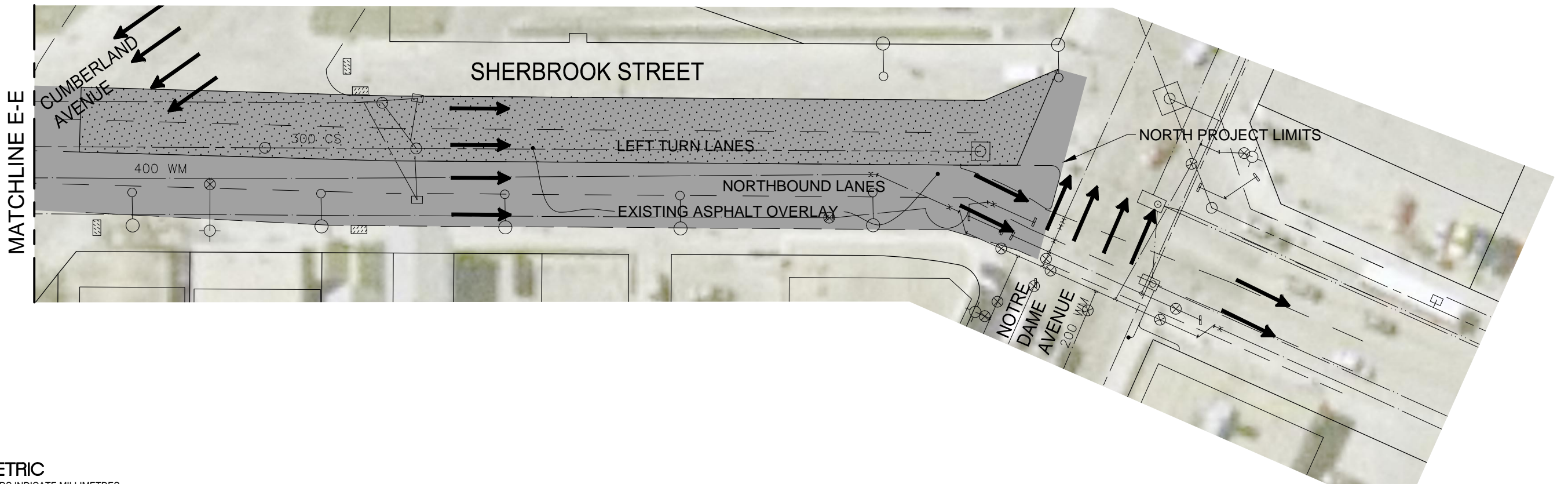
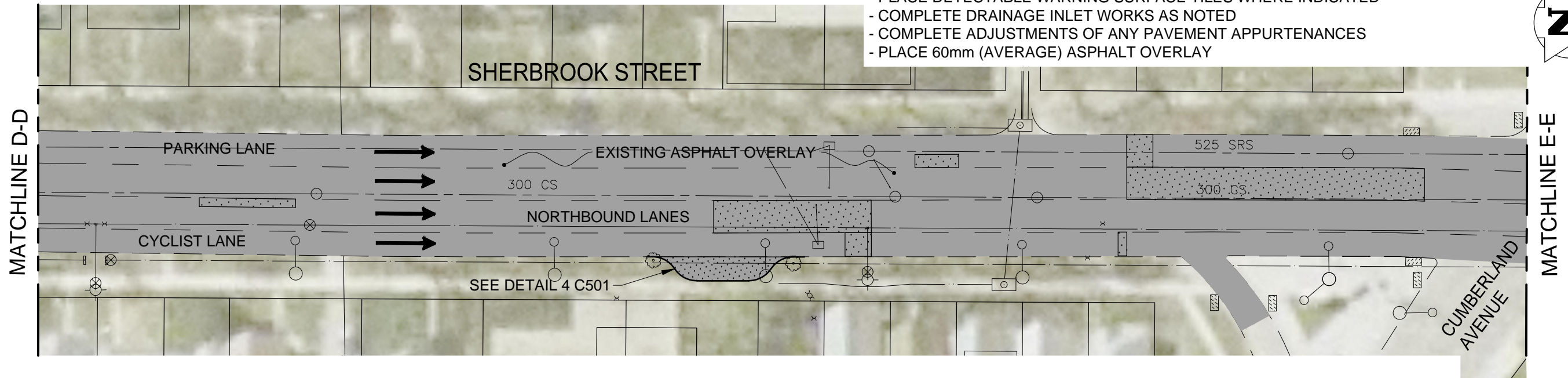
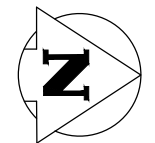


NOTES:

- LOCATION OF EXISTING SERVICES TO BE VERIFIED IN FIELD BY CONTRACTOR
- MAINTAIN TRAFFIC AS OUTLINED IN THE TRAFFIC MANAGEMENT SPECIFICATION

CONSTRUCTION NOTES:

- MILL EXISTING ASPHALT OVERLAY REQUIRED DEPTH FOR 60mm (AVERAGE) ASPHALT OVERLAY
- COMPLETE CONCRETE PAVEMENT REPAIRS, AREAS TO BE VERIFIED BY CONTRACT ADMINISTRATOR
- COMPLETE MINIMAL CURB & SIDEWALK RENEWAL WORKS
- PLACE DETECTABLE WARNING SURFACE TILES WHERE INDICATED
- COMPLETE DRAINAGE INLET WORKS AS NOTED
- COMPLETE ADJUSTMENTS OF ANY PAVEMENT APPURTENANCES
- PLACE 60mm (AVERAGE) ASPHALT OVERLAY



CADD NAME: \\1137\active\113706660\drawing\404_working\sheet_files\06660c-104-774.dwg

METRIC

WHOLE NUMBERS INDICATE MILLIMETRES
DECIMALIZED NUMBERS INDICATE METRES



Certificate of Authorization

Stantec Consulting Ltd.

No. 1301

MILL AND ASPHALT
OVERLAY AREA



SLAB / JOINT
REPAIRS



DETECTABLE TILES



Stantec

Stantec Consulting Ltd.

WINNIPEG

MANITOBA



Winnipeg

DATE

15.04.07

DRAWN BY:

G.P.

DRAWING NO.:

C106
SH07-R0

SCALE:

1:500

ISSUED FOR TENDER 15-05-29

BID OPPORTUNITY No. 375-2015
SHERBROOK STREET
ELLICE AVENUE TO NOTRE DAME AVENUE
MILL AND FILL