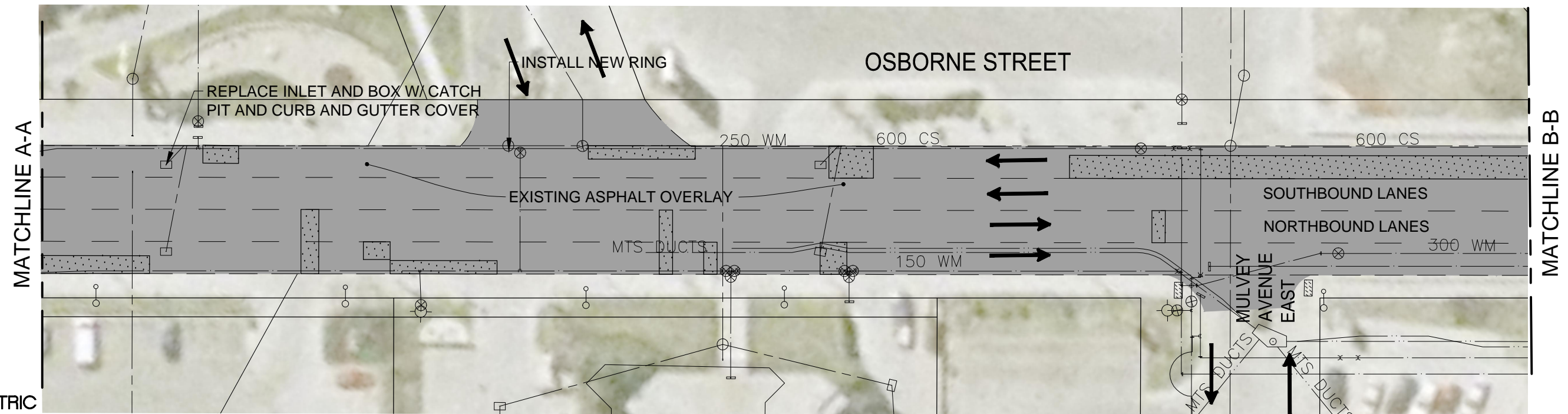
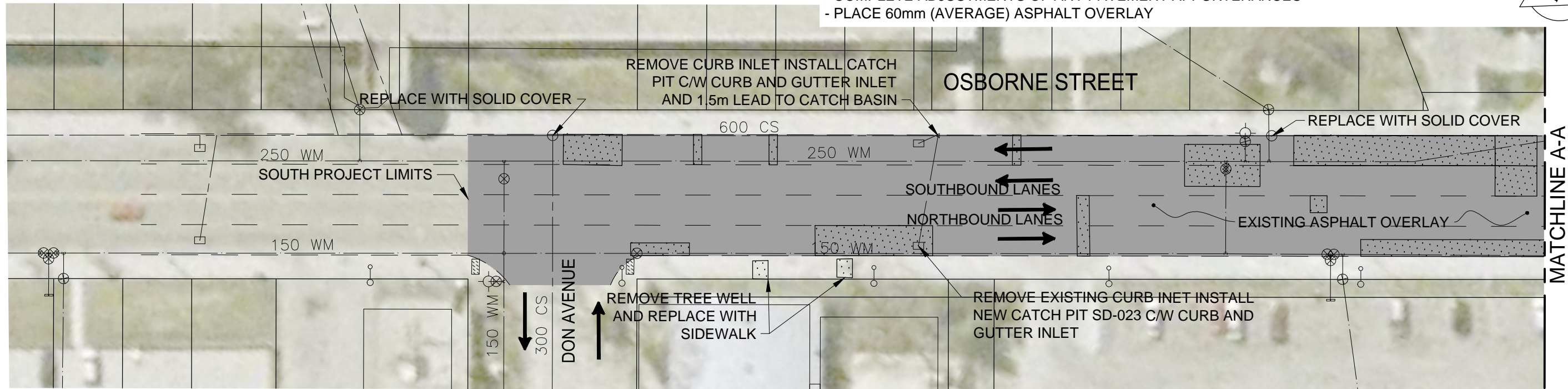
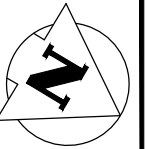


NOTES:

- LOCATION OF EXISTING SERVICES TO BE VERIFIED IN FIELD BY CONTRACTOR
- MAINTAIN TRAFFIC AS OUTLINED IN THE TRAFFIC MANAGEMENT SPECIFICATION

CONSTRUCTION NOTES:

- MILL EXISTING ASPHALT OVERLAY REQUIRED DEPTH FOR 60mm (AVERAGE) ASPHALT OVERLAY
- COMPLETE CONCRETE PAVEMENT REPAIRS, AREAS TO BE VERIFIED BY CONTRACT ADMINISTRATOR
- COMPLETE MINIMAL CURB & SIDEWALK RENEWAL WORKS
- PLACE DETECTABLE WARNING SURFACE TILES WHERE INDICATED
- COMPLETE DRAINAGE INLET WORKS AS NOTED
- COMPLETE ADJUSTMENTS OF ANY PAVEMENT APPURTENANCES
- PLACE 60mm (AVERAGE) ASPHALT OVERLAY



METRIC

WHOLE NUMBERS INDICATE MILLIMETRES
DECIMALIZED NUMBERS INDICATE METRES

ISSUED FOR TENDER 15-05-29

APEGM
Certificate of Authorization
Stantec Consulting Ltd.
No. 1301

MILL AND ASPHALT OVERLAY AREA [Pattern]

SLAB / JOINT REPAIRS [Pattern]

DETECTABLE TILES [Pattern]

Stantec
Stantec Consulting Ltd.
WINNIPEG MANITOBA

Winnipeg

DATE
15.04.07

DRAWN BY:
G.P.

DRAWING NO.:
C107 SH08-R0

SCALE:
1:500

BID OPPORTUNITY No. 375-2015
OSBORNE STREET
CORYDON AVENUE TO DON AVENUE
MILL AND FILL

CADD NAME: \\1137\active\113706660\drawing\404_working\sheet_files\06660c-107-774.dwg