

CADD NAME: \\1137\active\113706660\drawing\404\_working\sheet\_files\06660c-501-774.dwg

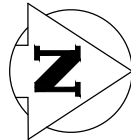
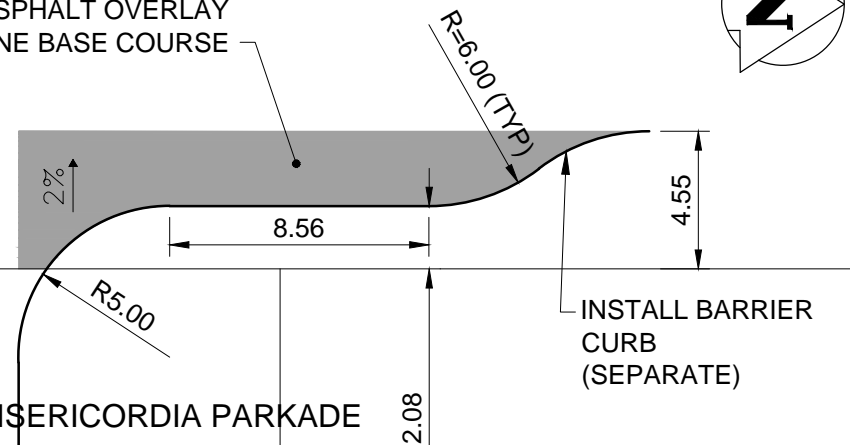
SHERBROOK ST

200mm REINFORCED CONCRETE PAVEMENT  
60mm ASPHALT OVERLAY  
150mm LIMESTONE BASE COURSE

PARKADE EXIT APPROACH

MISERICORDIA PARKADE

1 LOADING ZONE PARKING - MISERICORDIA HOSPITAL  
1:250



SHERBROOK ST

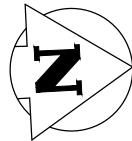
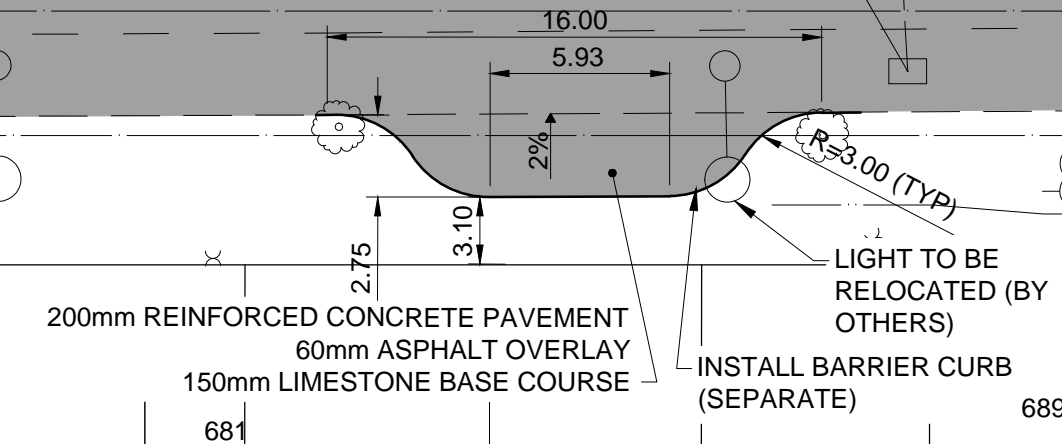
200mm REINFORCED CONCRETE PAVEMENT  
60mm ASPHALT OVERLAY  
150mm LIMESTONE BASE COURSE

3 LOADING ZONE PARKING  
06/16 1:250

SHERBROOK ST

200mm REINFORCED CONCRETE PAVEMENT  
60mm ASPHALT OVERLAY  
150mm LIMESTONE BASE COURSE

4 LOADING ZONE PARKING  
07/16 1:250

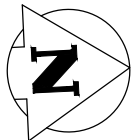
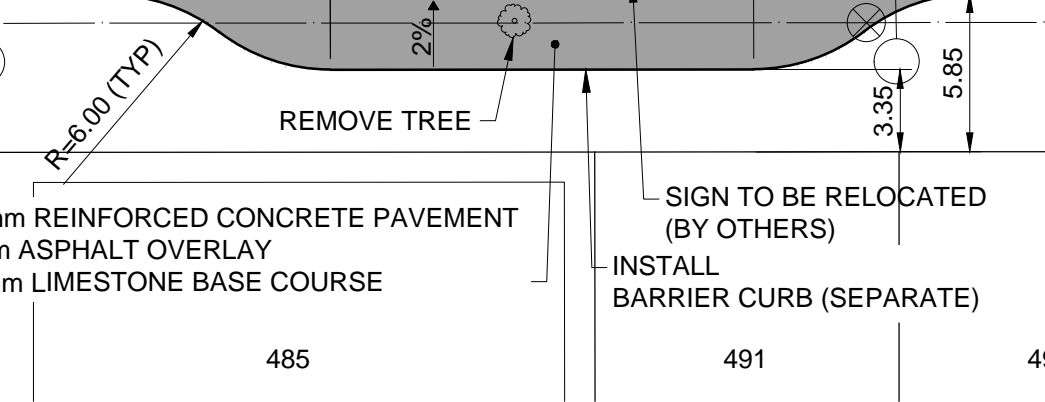


ELLICE AVE

SHERBROOK ST

200mm REINFORCED CONCRETE PAVEMENT  
60mm ASPHALT OVERLAY  
150mm LIMESTONE BASE COURSE

2 LOADING ZONE PARKING  
05/16 1:250



METRIC

WHOLE NUMBERS INDICATE MILLIMETRES  
DECIMALIZED NUMBERS INDICATE METRES

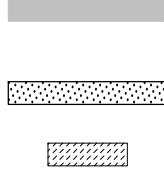


Certificate of Authorization

Stantec Consulting Ltd.

No. 1301

MILL AND ASPHALT OVERLAY AREA  
SLAB / JOINT REPAIRS  
DETECTABLE TILES



WINNIPEG MANITOBA



DATE  
15.05.20  
DRAWN BY:  
P.R.D.

DRAWING NO.:  
C501  
SH16-R0  
SCALE:  
1:250

ISSUED FOR TENDER 15-05-29

BID OPPORTUNITY No. 375-2015  
SHERBROOK STREET  
LOADING ZONE PARKING  
DETAILS